



**TRANSPORTATION COMMISSION STUDY SESSION**  
**Monday, July 1, 2019 5:00 PM**  
**City Commission Room, City Hall, 6 E. 6th Street**

- Non-motorized Project Prioritization Update
  - Current Policy: [Non-motorized Projects Prioritization Policy](#): TC18-001
  - Use of Policy:
    - Agenda Item for Transportation Commission 4/2/2018: [2017/2018 Pedestrian/Bike/Ramp Projects and 2017/2018 CDBG Projects](#)
    - Pedestrian & Bicycle Project Lists/Rankings
  - Correspondence on Policy

**TRANSPORTATION COMMISSION REGULAR MEETING**  
**Monday, July 1, 2019 6:00 PM**  
**City Commission Room, City Hall, 6 E. 6th Street**

**1. Approve Regular Meeting minutes for June 3, 2019**

**2. General Public Comment**

*The public is allowed to speak to any items or issues that are not scheduled on the regular agenda. Public comment will not be received for Staff Items, Commission Items, or Calendar. Each person or organization will be limited to three (3) minutes. As a general practice, the Commission will not discuss/debate these items, nor will the Commission make decisions on items presented at this time. Individuals are asked to come to the microphone, sign in, and state their name and address. Speakers should address all comments to the Commission.*

**3. Staff Items**

**4. Commission Items**

- Update from Commissioner Kuzmyak on PTAC
- Update from Commissioner Ziegelmeyer on E. 23<sup>rd</sup> Street Corridor Study

**5. Calendar**

- **Next Meeting August 5, 2019**
- 5p Study Session:



- Information on regulations for electric vehicles.
- Receive request from VeoRide to amend bike share contract to include e-scooters
- 6p Regular Meeting:
  - Recommend approval of Lawrence Bike Plan
  - Recommend approval of Non-motorized Project Prioritization

## **6. Adjournment**

Bike Projects - Scored per Non-Motorized Project Prioritization Policy				
GIS ID#	Project	Total Score	Status	Notes
B128	6th Street - Iowa to Wisconsin	15		
B116	6th Street - Lawrence to Iowa	14		
B030	6th Street - Kasold to Lawrence	12		
B029	6th Street - Monterey to Kasold	11		
B033	9th Street - at Mississippi	11		intersection improvements needed
B005	Mississippi St - Fambrough to Jayhawk	10		
B006	New Hampshire Street - 6th to 9th	10		
B007	Massachusetts Street - 11th to 14th	10	Completed	2018 CIP/grant
B008	Naismith Drive - On KU Campus	10		KU
B009	29th Street - Haskell Rail Trail to Haskell	10	Selected	2020 KDOT grant
B013	21st Street - Naismith to Mass	10	Selected	2017/2018 ped/bike
B015	Naismith Drive - 18th to 23rd	10	CIP	2023-2024
B016	9th Street - Kentucky to New Hampshire	10		
B017	KU West Campus	10		KU
B022	Wisconsin Street - 5th to 6th	10		
B024	New Hampshire Street - 9th to 11th	10		
B025	11th Street - Mass to Kentucky	10		
B026	13th Street - Mass to Burroughs Creek Trail	10	Selected	2018 Traffic Calming
B027	Massachusetts Street - 14th to 21st	10		
B118	Lawrence Loop - Burcham Park to New York	10		being studied with KDOT grant
B123	Lawrence Loop - New York to 8th	10		being studied with KDOT grant
B124	Lawrence Loop - 8th to 11th	10	Selected	2020 KDOT grant
B126	21st Street - Iowa to Naismith	10	Proposed	2017/2018 ped/bike
B127	Mississippi St - 9th to Fambrough	10		
B002	5th Street - Wisconsin to Tennessee	9		
B003	Lawrence Ave - Mesa to Harvard	9		
B004	KU Central District	9		KU
B014	Atchison Watershed	9		
B018	KU Main Campus - Jayhawk to Naismith	9		KU
B019	Lawrence Ave - on KU West Campus	9		KU
B028	Lawrence Avenue - Harvard to BBPW	9		
B120	Lawrence Loop - Michigan to Shandra Shaw	9		ROW and easement cost not included
B121	Lawrence Loop - Peterson to Michigan	9		ROW and easement cost not included
B032	Lawrence Loop B - Kasold	7		
B010	Lawrence Loop - Kasold to Queens	6		

## Pedestrian Projects - Scored per Non-Motorized Project Prioritization Policy

GIS ID#	Project	Side	From	To	Total Score	Status	Notes
P027	W 23rd St	North	Tennessee St	Vermont St	13	Selected	
P028	W 23rd St	North	Ohio St	Tennessee St	13	Selected	
P008	E 23rd St	South	550' E of Harper	750' east to driveway	11		
P015	Iowa St	East	15th St/Bob Billings Pkwy	University Dr	11		
P085	W 9th St	North	Hilltop Dr	400' east of Avalon Rd	11		
P019	E 23rd St	South	1200' east of O'Connell	O'Connell Rd	10		
P020	E 23rd St	North	FF St	200' east	10		
P021	E 23rd St	North	280' East of FF St	Venture Park Way	10		
P026	McDonald Dr	East	Princeton Blvd/W 2nd St	Bluffs Dr	10		
P030	McDonald Dr	West	Princeton Blvd/W 2nd St	Bluffs Dr	10		
P050	Lincoln St	Both	N 2nd St	N 4th St	10		
P051	Ridge Ct	West	W 26th St	W 27th St	10		
P052	Yale Road	Both	Centennial Dr	Crestline Dr	10	Selected	
P054	N 7th St	West	Lincoln St	Lyon St	10		
P056	Elm St	North	N 6th St	N 8th St	10		
P057	Elm St	North	200 LF East of N 2nd St	N 3rd St	10		
P061	Davis Rd	North	Clare Rd	Harper St	10		
P062	Maple Ln	East	E 21st Ter	280 LF South of Clare Rd	10		
P063	E 21st Ter	South	140 LF South of E 21st St	Maple Ln	10		
P065	Hampton St	North	Kensington Rd	Mayfair Dr	10		
P066	Mayfair Dr	East	Hampton St	E 27th St	10		
P068	E 19th St	South	Burroughs Creek Trail	Moodie Rd	10	Selected	
P069	Vermont St	East	150 LF North of W 19th St	250 LF South of W 17th St	10		
P070	W 20th St	South	Tennessee St	Vermont St	10		
P071	Tennessee St	East	W 21st St	W 20th St	10		
P072	Vermont St	East	W 20th St	340 LF South of W 19th St	10		
P073	W 18th St	North	Tennessee St	Vermont St	10		
P074	Vermont St	East	250 LF North of W 17th St	W 16th St	10		
P075	W 15th St	South	150 LF East of Kentucky St	Vermont St	10		
P076	E 15th St	South	Rhode Island St	New Jersey	10	Selected	
P077	W 5th St	North	Mississippi St	Tennessee St	10		

## Pedestrian Projects - Scored per Non-Motorized Project Prioritization Policy

GIS ID#	Project	Side	From	To	Total Score	Status	Notes
P080	W 7th St	North	Missouri St	Illinois St	10		
P081	Mississippi St	East	W 5th St	W 6th St	10		
P082	Michigan St	East	W 5th St	W 4th St	10	Selected	
P083	Michigan St	East	W 3rd St	W 2nd St	10	Complete	
P084	Hilltop Dr	West	Harvard Rd	W 9th St	10		
P086	Ousdahl Rd	East	W 23rd St	W 24th St	10		
P088	W 27th St	South	Crestline Dr	100 LF East of Chipperfield Rd (P	10	Complete	
P090	Belle Haven Drive	Both	W 27th St	W 27th Ter	10		
P091	Alabama St	West	Jasu Dr	W 27th St	10		
P092	Ousdahl Rd	East	W 19th	W 22nd Ter	10	Selected	
P095	Scottsdale St	West	W 25th St	W 27th St	10		
P096	W 24th St	South	Via Linda Dr	W 25th St	10		
P097	Ranch St	East	W 24th St	Ranch Way (Private)	10		
P104	Wildwood Dr	East	Woodland Dr	Grove Dr	10		
P108	Palisades Dr	South	Silver Rain Rd	George Williams Way	10		
P122	Yale Rd	North	Schwarz Rd	Crestline Dr	10		
P123	Schwarz Rd	East	W 9th St	Yale Rd	10		
P124	Sunset Dr	East	Harvard Rd	Stratford Rd	10		
P130	Park Hill Ter	South	Louisiana Street	Kansas St	10		
P134	E 21st Street	Both	Miller Dr	E 21st Ter	10		
P136	Oak Tree Dr	East	Inverness Dr	W 12th St	10		
P137	N 7th St	East	Locust St	Elm St	10	Complete	
P138	Michigan St	East	W 4th St	W 3rd St	10	Complete	Completed by LMH
P139	Arrowhead Dr	West	Peterson Rd	Brett Dr	10		
P141	Harvard	South	Iowa	Hilltop	10	Complete	
P142	Harvard Rd	South	Crestline Dr	Iowa St	10		
P143	Harvard Rd	South	570 LF West of Crestline Dr	Crestline Dr	10		
P145	W 18th St	Both	Ohio St	Tennessee St	10		
P146	E 15th St	South	Hanscom Rd	Haskell Ave	10	Complete	
P147	E 15th St	South	Haskell Ave	Maple Ln	10	Selected	
P175	N 7th St	East	Lincoln St	Maple St	10		Potential project

## Pedestrian Projects - Scored per Non-Motorized Project Prioritization Policy

GIS ID#	Project	Side	From	To	Total Score	Status	Notes
P181	W 21st St	South	Ousdahl	Naismith Dr	10		Potential project
P240	E 19th St	south	Haskell Ave	Maple Ln	10		
P242	E 15th St	South	New Jersey	240 LF West of Hanscom St	10	Complete	
P007	Lakeview Rd	Both	N Iowa St	Timberledge Rd	9		
P014	Kasold Dr	East	Clinton Pkwy	W 22nd Ter	9	Selected	
P025	W 9th St	North	Highland Dr	Hilltop Dr	9		
P031	Kasold Dr	Both	W 5th Ter	Trail Rd	9		
P001	E 19th St	South	Clare Rd	Edgelea Rd	8		
P002	E 19th St	South	Delaware St	Burroughs Creek Trail	8	Selected	
P003	E 19th St	South	Learnard Ave	Delaware St	8	Selected	
P005	N Iowa St	East	South of Riverridge Rd		8		
P006	Kasold Dr	East	W 6th St	Westridge Dr	8		
P009	Bob Billings Pkwy	South	Inverness Dr	Monterey Way	8		
P010	Haskell Ave	East	E 12th St	85 LF North of E 12th St	8	Complete	
P018	E 19th St	South	Harper St	Brookwood Mobile Home Park	8		
P035	Lakeview Rd	South	N Iowa St	Timberledge Rd	8		
P043	Haskell Ave	East	E 12th St	E 13th St	8		
P044	Haskell Ave	East	E 13th St	E 14th St	8		
P048	W 19th St	North	Naismith Dr	Maine St	8	Complete	
P049	W 19th St	North	Iowa St	Naismith Dr	8	Selected	
P053	Lincoln St	North	N 4th St	N 7th St	8		
P055	N 8th St	East	Elm St	Walnut St	8		
P058	Oregon St	East	E 13th St	260 LF South of E 12th St	8		
P059	E 13th St	North	Haskell Ave	Brook St	8		
P060	Harper St	East	E 19th St	E 17th St	8		
P064	E 25th Ter	South	Ponderosa Dr	150 LF West of Carlton Dr	8		
P067	Kensington Rd	East	E 28th St	E 30th St	8		
P078	Illinois St	East	W 5th St	W 3rd St	8		
P079	W 5th St	North	Wisconsin St	180 LF West of Alabama St	8		
P087	Crestline Dr	East	Crestline Ct	W 27th St	8		
P089	Belle Haven Dr	West	W 27th Ter	W 29th St	8		

## Pedestrian Projects - Scored per Non-Motorized Project Prioritization Policy

GIS ID#	Project	Side	From	To	Total Score	Status	Notes
P093	Crestline Dr	East	W 30th St	Crestline Pl	8		
P094	Winterbrook Dr	West	450 LF South of W 25th Ter	Kasold Dr	8		
P098	Wakarusa Dr	West	Stoneback Dr	440 LF North of W 27th St	8		
P099	Wimbledon Dr	West	Killarney Ct	Inverness Dr	8		
P100	Carmel Dr	West	Inverness Dr	Killarney Ct	8		
P102	Goldfield St	South	Oak Tree Dr	Harvard Rd	8		
P103	Oak Tree Dr	North	Woodland Dr	Goldfield St	8		
P105	Grove Dr	North	Wildwood Dr	Harvard Rd	8		
P106	Stonecreek Dr	West	Harvard Rd	Legends Dr	8		
P107	April Rain Rd	West	Harvard Rd	Stoneridge Dr	8		
P109	Harvard Rd	North	Monterey Way	Randall Rd	8		
P112	Trail Rd	North	Monterey Way	Kasold Dr	8		
P113	Tillerman Dr	South	Eagle Pass Dr	N Kasold Dr	8		
P115	Creekwood Dr	North	Glenview Dr	Princeton Blvd	8		
P118	Trail Rd	North	Kasold Dr	Rockfence Pl	8		
P119	Trail Rd	North	290 LF West of Millstone Dr	Settlers Dr	8		
P120	Schwarz Rd	South/West	Lawrence Ave	W 6th St	8		
P125	Tomahawk Dr	South	Rockfence Pl	Bighorn Ct	8		
P129	W 26th St	North	Ousdahl	Ridge Ct	8		
P131	Kansas St	East/South	Park Hill Ter	Montana St	8		
P132	E 17th St	North	Harper St	Powers St	8		
P135	E 21st Ter	Both	E 21st St	120 LF South of E 21st St	8		
P140	Brentwood Drive	West	Brett Dr	Arrowhead Dr	8		
P144	Ousdahl Rd	West	W 24th St	W 26th St	8		
P236	W 19th Street Crossing		Alabama St		8		
P238	Haskell Ave crossing		E 16th St		8	Complete	
P004	E 19th St	South	Barker	Leanard	8	Selected	
P011	W 31st St	North	East of Ousdahl Rd		7		
P029	Kasold Dr	East	W 22nd St	Tam O'Shanter Dr	7		
P037	N 3rd St	West	KTA Entrance Rd	City Limits	7		
P039	N 3rd St	East	KTA Entrance Rd		7		

## Pedestrian Projects - Scored per Non-Motorized Project Prioritization Policy

GIS ID#	Project	Side	From	To	Total Score	Status	Notes
P040	N 3rd St	East	KTA Entrance Rd	City Limits	7		
P041	N 3rd St	East	KTA Entrance Rd		7	Complete	
P045	Kasold Dr	East	Tam O'Shanter Dr	Bob Billings Pkwy	7		
P148	Rockledge Rd	East	W 9th St	National Ln	7		
P149	Lyon St	North	N 7th St	600 LF East of N 7th St	7		
P151	W 2nd St	South	McDonald Dr	Mount Hope Ct	7		
P155	Naismith Dr	East	W 22nd Ter	W 23rd St	7		
P156	W 21st St	South	Naismith Dr	Mitchell Rd	7		
P158	Naismith Dr	East	W 22nd St	W 22nd Ter	7		
P159	Naismith Dr	East	W 21st St	W 22nd St	7		
P160	Naismith Dr	East	W 19th St	W 19th Ter	7		
P161	Naismith Dr	East	W 19th Ter	W 20th St	7		
P162	Naismith Dr	East	W 20th St	W 21st St	7		
P163	W 21st St	South	Mitchell Rd	Owens Ln	7		
P164	Harper St	West	E 24th St	E 25th Ter	7		
P166	Overland Dr	Both	North of Queens Rd		7		
P172	Lyon St	North	N 2nd St	N 3rd St	7		
P174	Lyon St	North	N 6th St	N 7th St	7		
P176	Locust St	North	N 3rd St	N 7th St	7		
P179	W 21st St	South	Carolina St	Louisiana St	7		
P180	W 21st St	South	Iowa St	Ousdahl Rd	7		
P182	Naismith Dr	East	Dillon's driveway	W 23rd St	7		
P183	W 24th St	North	Eddingham Dr	Naismith Dr	7		
P184	W 24th St	North	94 LF West of Eddingham Dr	Eddingham Dr	7	Complete	
P185	Crestline Dr	West	W 9th St	Yale Rd	7		
P186	Rockledge Rd	South	East of Country Club Ter		7		
P188	Rockledge Rd	North	East of Country Club Ter		7		
P189	Rockledge Rd	West	W 6th St	National Ln	7		
P192	Kensington Rd	West	Hampton St	E 27th St	7		
P193	W 15th St	North	Engel Rd	Iowa St	7		
P195	W 2nd St	North	Mount Hope Ct	Michigan St	7		



## Pedestrian Projects - Scored per Non-Motorized Project Prioritization Policy

GIS ID#	Project	Side	From	To	Total Score	Status	Notes
P197	Maine St	East	W 6th St	W 4th St	7		
P198	W 11th St	South	Indiana St	Louisiana St	7		
P203	W 25th St	North	Iowa St	Ridge Ct	7		
P204	W 25th St	South	Iowa St	Ridge Ct	7		
P211	W 21st St	Both	Tennessee St	Louisiana St	7		
P213	W 24th St	North	Ousdahl Rd	94 LF West of Eddingham Dr	7	Complete	
P214	W 24th St	South	Ousdahl Rd	Eddingham Dr	7	Complete	
P216	W 9th St	North	West of Iowa St		7		
P226	Michigan St	East	W 6th St	W 5th St	7		
P227	Alabama St	West	W 23rd St	Jasu Dr	7		
P229	Barker Ave	East	E 14th St	E 19th St	7		
P231	W 2nd St	North	McDonald Dr	Mount Hope Ct	7		
P237	Vermont St crossing				7		RRFB and island
P241	Tennessee St Crossing		W 7th St		7		RRFB and curb bulb outs
P012	Massachusetts St	West	21st St	23rd St	6		
P016	N Kasold Dr	East	Creekwood Dr	Peterson Rd	6		
P024	W 19th St	North	Maine St	Maine St	6	Complete	
P038	N 3rd St	East	KTA Entrance Rd		6		
P101	W 12th St	North	Vantuyl Dr	Wagon Wheel Rd	6		
P110	Trail Rd	South	Folks Rd	Monterey Way	6		
P111	Sharon Dr	West	Springhill Dr	Trail Rd	6		
P114	Brett Dr	North	Brentwood Dr	Stowe Ct	6		
P116	Rockfence Pl	West	Riverview Rd	Tomahawk Dr	6		
P117	Rockfence Pl	East	Trail Rd	Riverview Rd	6		
P126	Riverview Rd	North	Rockfence Pl	Rockfence Pl	6		
P127	Bobwhite Dr	South	George Williams Way	Lake Alvamar Dr	6		
P128	Harvard Rd	North	Kasold Dr	Lawrence Ave	6	Selected	
P133	E 17th St	South	Irving Dr	Lindenwood Ln	6		
P154	Princeton Blvd	North	350' east of Yorkshire	N Iowa	6	Selected	
P246	W 12th St	South	Oak Tree Dr	Vantuyl Dr	6		
P033	Kasold Dr	West	Trail Rd	Tomahawk Dr	5		

## Pedestrian Projects - Scored per Non-Motorized Project Prioritization Policy

GIS ID#	Project	Side	From	To	Total Score	Status	Notes
P034	Kasold Dr	East	Trail Rd	Tomahawk Dr	5		
P152	Rockledge Rd	South	East of Country Club Ter		5		
P153	Rockledge Rd	South	East of Country Club Ter	McDonald Dr	5		
P157	W 21st St	South	Owens Ln	Carolina St	5		
P165	E 25th Ter	South	East of Haskell Ave		5		
P168	Overland Dr	North	George Williams Way	Chimney Rocks Cir	5	Complete	
P169	W 18th St	South	Wakarusa Dr	Corporate Centre Dr	5		
P170	W 18th St	South	East of Research Park Dr		5		
P173	Lyon St	North	N 3rd St	N 5th St	5		
P177	Locust St	North	N 8th St	N 9th St	5		
P178	W 21st St	North	Tennessee St	Massachusetts St	5		
P187	Rockledge Rd	North	East of Country Club Ter		5		
P190	Lawrence Ave	West	Harvard Rd	Bob Billings Pkwl	5		
P191	Branchwood Dr	West	Stoneridge Dr	Stonecreek Dr	5		
P194	Fambrough Dr, W 1	North, South	Mississippi St	Stratford	5		
P196	W 4th St	North	McDonald Dr	Northwood Ln	5		
P199	Eisenhower Dr	West	Eisenhower Ter	Campbell Pl	5		
P200	Dole Dr	West	Wakarusa Dr	Earhart Cir	5		
P201	Dole Dr	West	North of Earhart Cir		5		
P202	E 11th St	South	Haskell Ave	750 LF West of Haskell	5		
P205	North St	North	N 3rd St	N 7th St	5		
P206	North St	South	N 3rd St	N 7th St	5		
P207	Lyon St	South	N 7th St	N 9th St	5		
P208	Lyon St	North	450 LF West of N 8th St	N 9th St	5		
P209	N 9th St	East	Lyon St	Elm St	5		
P210	N 9th St	West	Lyon St	Elm St	5		
P215	W 25th St	Both	Ousdahl Rd	Cedarwood Ave	5		
P219	Princeton Blvd	South	Providence Rd	Iowa St	5		
P222	E 11th St	South	E 11th St	East City Limits	5		
P223	E 11th St	North	E 11th St	East City Limits	5		
P225	Harper St	East	E 15th St	E 17th St	5		

Pedestrian Projects - Scored per Non-Motorized Project Prioritization Policy							
GIS ID#	Project	Side	From	To	Total Score	Status	Notes
P230	Barker Ave	East	W 19th St	E 23rd St	5		
P013	Kasold Dr	East	Yale Rd	W 14th St	4		
P017	N Kasold Dr	East	Tomahawk Dr	Creekwood Dr	4		
P022	E 1000 Rd	East	Wakarusa Dr	City Limits	4	Selected	
P023	E 1000 Rd	West	Wakarusa Dr	City Limits	4	Selected	
P036	Wakarusa Dr	South	East of Queens Rd		4		
P042	Wakarusa Dr	North	East of Queens Rd		4	Complete	
P046	N Iowa St	West	Packer Rd	Lakeview Rd	4		
P235	Kasold Drive Crossing		Riverview Rd		4		Pedestrian Hybrid Beacon
P171	Bobwhite Dr	South/East	Lake Alvamar Dr	Bob Billings Pkwl	3		
P220	Queens Rd	West	W 6th St	North City Limits	3	Selected	
P221	Queens Rd	East	W 6th St	North City Limits	3	Selected	
P232	Inverness Dr	West	Wimbledon Dr	2012 Inverness Dr	3		
P233	Inverness Dr	East	Carmel Dr	2012 Inverness Dr	3		

## Janice Wallace

---

**From:** no kona <hillberger32@hotmail.com>  
**Sent:** Wednesday, August 29, 2018 8:39 AM  
**To:** Jessica Mortinger; Erin Paden  
**Cc:** Kathryn Tuttle; no kona; Courtney Shipley  
**Subject:** DRAFT Non-motorized Projects Prioritization Policy  
**Attachments:** Non-motorized Projects Prioritization Policy\_August 21.doc

Jessica and Erin,

Thank-you for meeting with us (Jessica at the LAN meeting and Erin last Monday). We appreciate the time that you, the Transportation Commission and the City Staff give to helping Lawrence be even better! In our discussions this week with Erin, she requested we send you the attached DRAFT Non-motorized Projects Prioritization Policy. We understand you have talked and the ideas sound good but how and when they are incorporated is the question.

During the August LAN meeting, we felt Jessica and Amanda were clear they had a lot on their plates and were already working numerous City Policies. To facilitate a review of the Non-motorized Projects Prioritization Policy by the City Staff, A LAN sub-group got together, read the associated City Plans and Reports and have made the suggestions shown in the attached Draft Policy. Additions are show in **blue** and deletions in **red**. Our intent has been to improve or build on the work of the City Staff so that the Policy better addresses the needs of our Lawrence Neighborhoods. We know there are further improvements to be made. During our discussions just this week changes have been identified, such as incorporating Neighborhood to Neighborhood connections (it's very difficult going from Pinckney to OWL for example). And we also want to be sure we incorporate changes that facilitate critical neighborhoods like BrookCreek where walking and biking are their primary modes of transportation.

Policy revisions now will impact projects in 2019-2020. Waiting even longer to address the policy means waiting till 2020-2021. We are willing to help anyway we can to speed up the process and ensure linking together all the Policies.

Tresa Hill  
842-9938

## Janice Wallace

---

**From:** Chris Tilden <christilden@hotmail.com>  
**Sent:** Thursday, February 14, 2019 2:59 PM  
**To:** Amanda Sahin; Jessica Mortinger; David Cronin  
**Subject:** multimodal project scoring rubric

I would like to thank the Transportation Commission and staff for the development of a non-motorized project prioritization rubric to ensure that city funds are used in the best possible way to develop an effective "active transportation network" across our community. I would like to suggest in future updates that the rubric capture a broader view of community benefit. In particular, I think the rubric should capture not only transportation benefits, but also recreational, cultural, social and economic benefits. This would create better alignment with the City Commission's Strategic Plan, which seeks to prioritize decisions across all government services. Transportation projects would be better evaluated against other government initiatives if examined across a broader set of criteria that more holistically measure community benefit.

Thank you for your consideration.

Chris Tilden  
1121 Williamsburg Court

## Janice Wallace

---

**From:** Marilyn Hull <mhull1011@gmail.com>  
**Sent:** Thursday, February 14, 2019 11:18 AM  
**To:** Amanda Sahin  
**Cc:** David Cronin; Jessica Mortinger  
**Subject:** Updating the Non-Motorized Project Prioritization Policy

*David and Jessica: I would appreciate it if this email could be shared with Transportation Commissioners before or at their retreat. Thanks.*

Dear Transportation Commissioners:

I would like to recommend that the Transportation Commission consider updating the current non-motorized project prioritization rubric to take a more holistic view of projects' overall community benefits. In particular, I recommend that you consider revising the bikeway scoring policy this year to capture the recreational, cultural, community building and economic benefits of projects, as well as their transportation benefits.

The City's current strategic priorities include sound financial stewardship, in which "decisions are made by prioritizing across all government services considering needs...." The current bikeway prioritization rubric rightly considers transportation-related factors such as adopted bikeway plan priorities, bicycle demand, and safety. However it does not look across all government services, as called for in the City Commission's strategic plan. A more inclusive rubric would also factor in a project's value to the community as a recreational facility, a cultural event space, and a tourism asset. I believe City Commissioners would appreciate recommendations from you that consider all of these factors.

Projects to complete sections of the Lawrence Loop are examples that may stand to benefit from a more holistic scoring rubric. City surveys, and public input related to the Lawrence Parks and Recreation Master Plan, consistently show that citizens want the City to make trail development a high priority because trails support transportation, health, community building and economic well being.

In an email exchange with Amanda Sahin last month, I was told that no updates to the prioritization rubric would be made until 2021. I ask that you consider revising the policy sooner so that City Commissioners receive the best advice possible on funding non-motorized projects in 2020 and beyond.

Thank you for your consideration.

City of Lawrence  
Transportation Commission  
June 3, 2019 Minutes

MEMBERS PRESENT: Charlie Bryan, Steve Evans, Kathryn Schartz, John Ziegelmeyer, Carol Bowen, Nick Kuzmyak, Donna Hultine, Ron May (Study Session)

MEMBERS ABSENT: Erin Paden , Ron May (Regular Meeting)

STAFF PRESENT: David Cronin, MSO Department  
Charles Soules, MSO Department  
Jessica Mortinger, Planning  
Jacob Baldwin, MSO Department  
Dustin Smith, MSO Department

---

A complete video recording of the meeting is available on the City's website at <https://lawrenceks.org/boards/transportation-commission/>

### STUDY SESSION

- Update on Safe Routes to School Plan
- School Area Traffic Control Policy
- Receive draft [Lawrence Bike Plan](#)

### **REGULAR MEETING**

The meeting was called to order by Commissioner Evans at 6:00 p.m. in the City Commission Room, City Hall, 6 E. 6th Street.

### **ITEM NO. 1:**

#### **Approve Regular Meeting minutes for May 6, 2019**

Moved by Commissioner Hultine to approve the minutes, seconded by Commissioner Ziegelmeyer. Motion passed 7-0.

## **ITEM NO. 2:**

### **General Public Comment**

Public Discussion: N/A

## **ITEM NO. 3:**

### **Bicycle Boulevards – 13th Street and 21st Street**

Amanda Sahin, Engineering Program Manager, and Paul Wojciechowski, Alta – Planning + Design, received input on the concept plans for the 13<sup>th</sup> Street and 21<sup>st</sup> Street bicycle boulevards.

## **ITEM NO. 4:**

### **2019 Pedestrian/Bicycle/ADA Ramp Projects**

Commissioner Bryan made a motion to accept staff's recommendation of the 2019 bike/ped funding allocation, seconded by Commissioner Schartz. Motion passed 7-0.

## **ITEM NO. 5:**

### **Staff Items**

- Agenda was revised for the E. 23<sup>rd</sup> Street Multi-modal Corridor Study

## **ITEM NO. 6:**

### **Commission Items**

- Commissioner Kuzmyak updated the Commission on PTAC
- Commissioner Bowen inquired about sidewalk repair program, pedestrian access from sidewalk to door, speed limits for city employees, sight distance restrictions with ground signs and land-use study session with planning.
- Commissioner Bryan mentioned the referral of the Veoride request from the City Commission to Transportation Commission.
- Commissioner Kuzmyak interested in future study session regarding school bus transportation and parking requirements.
- Commissioner Bryan had questions on the bike plan priority network.

## **ITEM NO. 7:**



### Calendar

- Next meeting July 1, 2019

### **ITEM NO. 8:**

### Adjournment

Meeting was adjourned at 8:53 pm.

# Transportation Commission Meeting

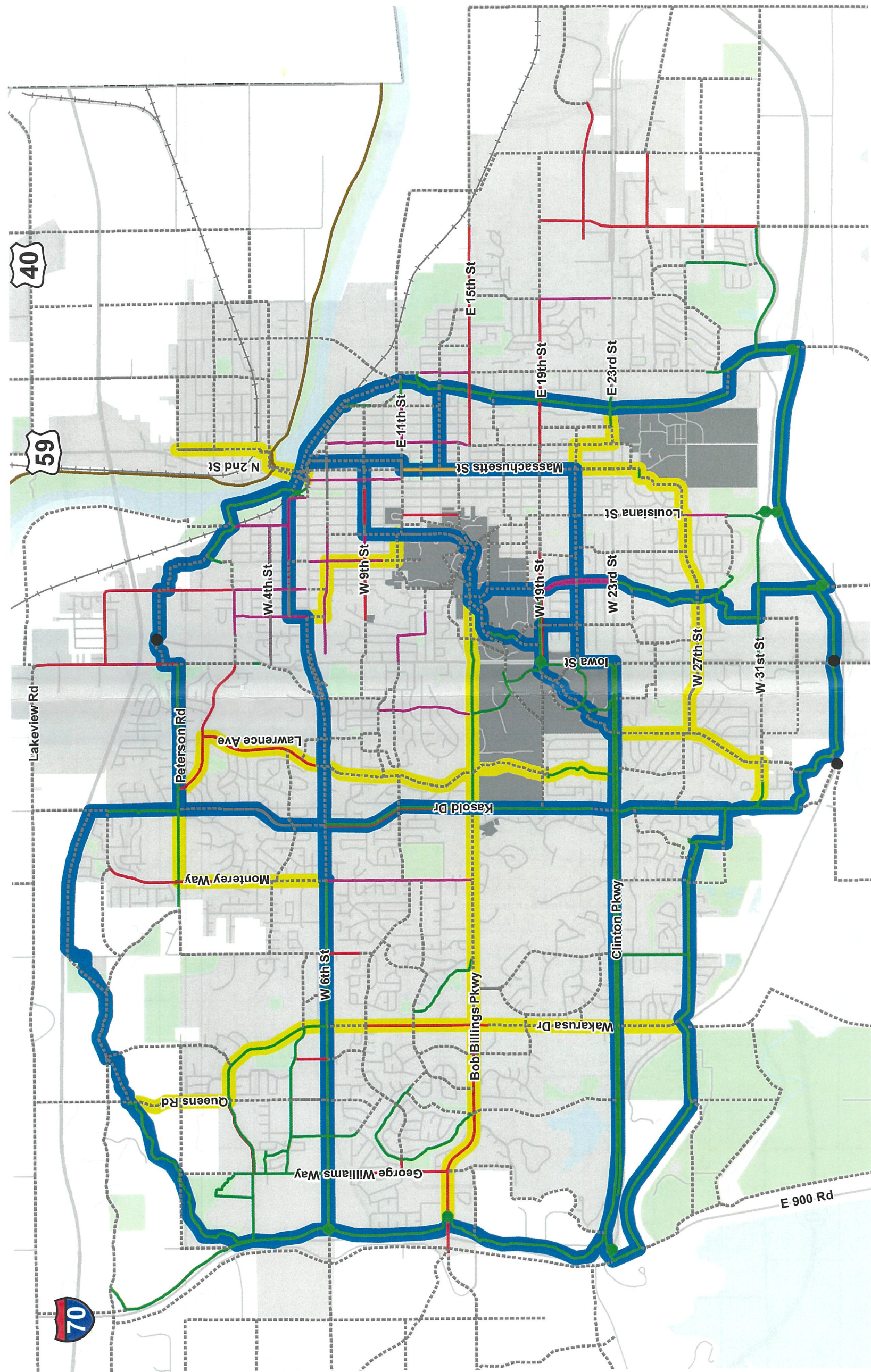
## April 3, 2019

Name	Initials
<b>Members</b>	
Charlie Bryan Lawrence DGCO Health Dept. Representative	CWB
Donna Hultine University of Kansas	dh
Kathryn Schartz Multi-Modal Transportation / Planning Eng Rep	KSS
Nick Kuzmyak PTAC representative	NSK
Carol Bowen Pedestrian Representative	CB
Steve Evans Planning/Engineering Field Representative	SEB
Erin Paden Bicyclist Representative	
John Ziegelmeyer Local Business Representative	JZ
Ron May USD-497	RM
<b>City Staff</b>	
David Cronin City Engineer	DC
Jessica Mortinger Senior Transportation Planner	JM
Ashley Myers Transportation Planner	
Charles Soules Assistant Director, MSO	CFS
<del>Jon Marburger</del> <del>Project Engineer</del>	
Jacob Baldwin Sr. Proj Engineer	JB
Dustin Smith Sr Proj Engineer	DS
BEN GULICK	BGL
MATT KIRKLAND	
Courtney Shipley	CS
Blair Sutton	BS
Michael Almon	
PHIL COLLISON	PC

<b>Transportation Commission Study Session</b> <b>April 3 2019</b> <b>Public Sign In Sheet</b>
------------------------------------------------------------------------------------------------------

[illegible]





00.51Miles

N

Bike Lane

Shared Use Path

Marked Shared Lane

Buffered Bike Lane

Unpaved Trail

Future Bikeway

Grade Separated

Crossing

Existing

Future

Parks

City Limits

Water Bodies

University

Priority Funding Network


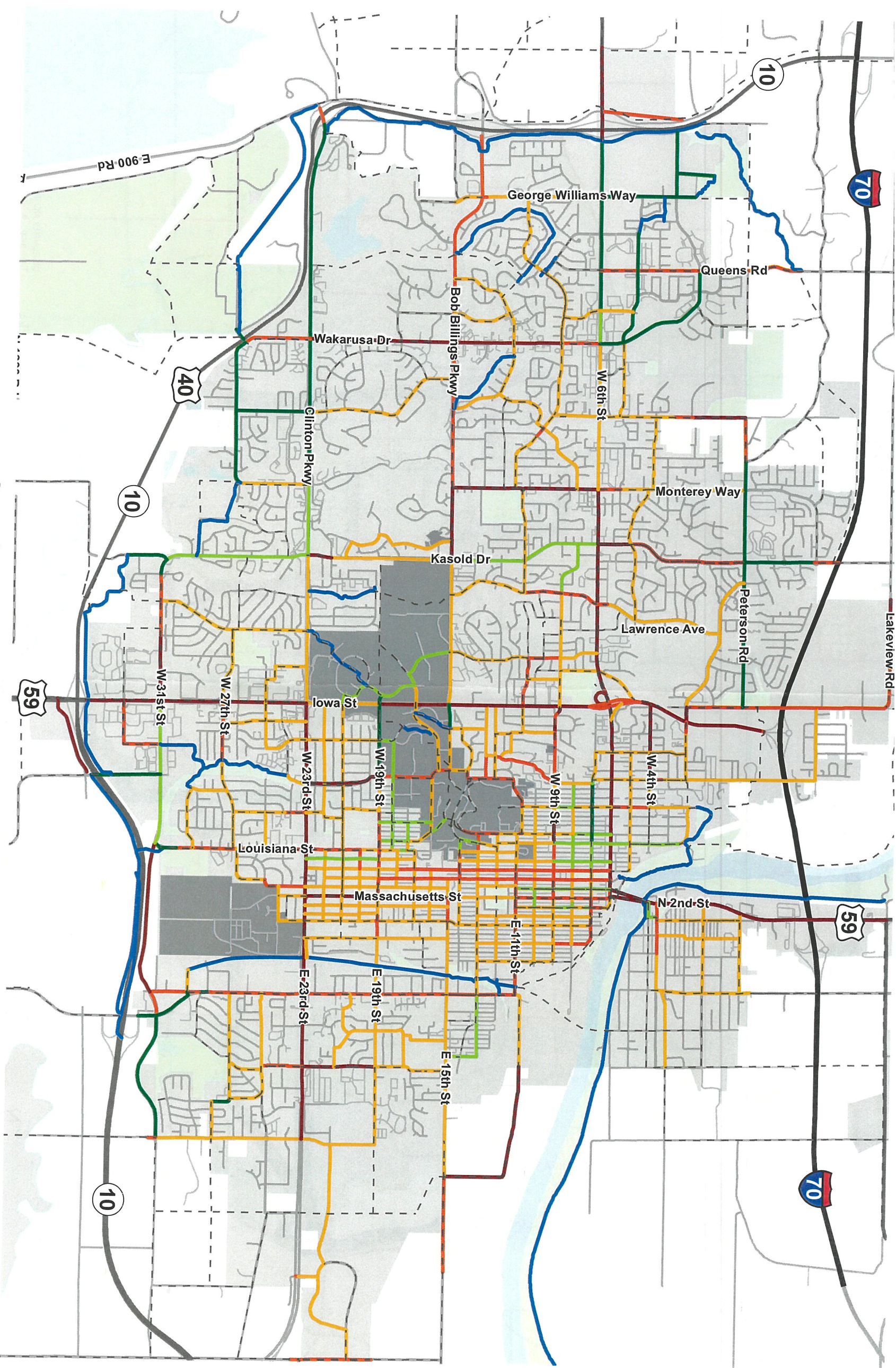
Secondary Funding Network

DISCLAIMER NOTICE

The map is provided "as is" without warranty or any representation of accuracy, timeliness or completeness. The burden for determining accuracy, completeness, timeliness, merchantability and fitness for or the appropriateness for use rests solely on the requester. The City of Lawrence makes no warranties, express or implied, as to the use of the map. There are no implied warranties of merchantability or fitness for a particular purpose. The requester acknowledges and accepts the limitations of the map, including the fact that the map is dynamic and is in a constant state of maintenance, correction and update.

Produced: Lawrence-Douglas County MPO (2019)






Date: 5/10/2019

Produced: Lawrence-Douglas County MPO (2019)

### Bicycle Level of Comfort



**DISCLAIMER NOTICE**  
The map is provided "as is" without warranty or any representation of accuracy, timeliness or completeness. The burden for determining appropriateness for use rests solely on the requester. The City of Lawrence makes no warranties, express or implied, as to the use of the map. There are no implied warranties of merchantability or fitness for a particular purpose. The requester acknowledges and accepts the limitations of the map, including the fact that the map is dynamic and is in a constant state of maintenance, correction and update.  
\* LOC based on posted speed, daily vehicle traffic volume, and existing bike facilities. More information can be found in Appendix C.



# 2019 CITY OF LAWRENCE TRANSPORTATION COMMISSION CALENDAR

<b>Study Sessions begin at 5:00PM</b> <b>Regular Meetings begin at 6:00PM</b>		
January – No meeting	February 4	March 4
April 1	May 6	June 3
<u>Study Session:</u> <ul style="list-style-type: none"> <li>Strategic Plan; CIP/budget process</li> <li>Receive update on Transit Hub</li> </ul> <u>Regular Meeting:</u> <ul style="list-style-type: none"> <li>Discussion on composition of Transportation Commission</li> </ul>	<u>Study Session:</u> <ul style="list-style-type: none"> <li>Review Pedestrian Bicycle Issues Task Force Report</li> </ul> <u>Regular Meeting:</u> <ul style="list-style-type: none"> <li>Discussion on composition of Transportation Commission</li> <li>Recommendation on 2019 Neighborhood Traffic Management Program</li> </ul>	<u>Study Session:</u> <ul style="list-style-type: none"> <li>Update on Safe Routes to School Plan</li> <li>School Area Traffic Control Policy</li> <li>Receive draft Lawrence Bike Plan</li> </ul> <u>Regular Meeting:</u> <ul style="list-style-type: none"> <li>Recommendation on 13<sup>th</sup> Street &amp; 21<sup>st</sup> Street Bike Boulevard Concept Plan</li> <li>Recommendation on 2019 Bike/Ped Projects</li> </ul>
July 1	August 5	September 9
<u>Study Session:</u> <ul style="list-style-type: none"> <li>Non-motorized Project Prioritization</li> </ul> <u>Regular Meeting:</u> <ul style="list-style-type: none"> <li></li> </ul>	<u>Study Session:</u> <ul style="list-style-type: none"> <li>Information on regulations for electric vehicles.</li> <li>Receive request from VeoRide to amend contract for bike share to include e-scooters.</li> </ul> <u>Regular Meeting:</u> <ul style="list-style-type: none"> <li>Recommend approval of Lawrence Bike Plan</li> <li>Recommend approval of Non-motorized Project Prioritization</li> </ul>	<u>Study Session:</u> <ul style="list-style-type: none"> <li>Transportation/Land-Use Relationship</li> </ul> <u>Regular Meeting:</u> <ul style="list-style-type: none"> <li>East 23<sup>rd</sup> Street Planning Study</li> <li>E. 19<sup>th</sup> Street – Haskell to O’Connell design options</li> </ul>
October 7	November 4	December 2
<u>Study Session:</u>	<u>Study Session:</u>	<u>Study Session:</u>
<u>Regular Meeting:</u>	<u>Regular Meeting:</u>	<u>Regular Meeting:</u>
Future Study Session Topics:		
<ul style="list-style-type: none"> <li>Downtown Master Plan parking/multi-modal transportation components</li> <li>ADA Transition Plan update</li> <li>Update on Parking and Access revisions to Land Development Code</li> <li>City Comprehensive Plan and Transportation Plan</li> <li>Lawrence Loop – 8<sup>th</sup> Street to 11<sup>th</sup> Street and 29<sup>th</sup> Street Project</li> <li>STAR transition to LEED (Sustainability Coordinator)</li> <li>Update on sidewalk maintenance program</li> <li>Distracted Driving</li> <li>Grant Opportunities</li> <li>Student bus transportation</li> </ul>		
Future Regular Meeting Items:		
<ul style="list-style-type: none"> <li>Kasold – 22<sup>nd</sup> Street to Clinton Parkway</li> <li>Crossing - 11<sup>th</sup> St &amp; New Hampshire</li> </ul>		

Revised: 6/24/2019