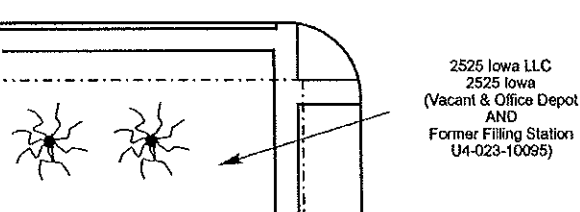


W. 25th Street

S. Iowa Street



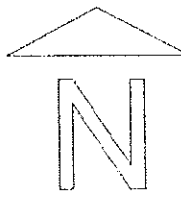
**Notes:**

- ⊙ Proposed Monitoring Well
- ⊕ Proposed Soil Boring Location (borings denoted with (G) for hydrologic samples)
- UST Location
- Product Line Location
- Property Boundary
- Fence
- 🌳 Tree (approx.)
- SIS Buried Storm Sewer Line (3' - 5' depth, approx.)
- SS Buried Sanitary Sewer Line (3' - 5' depth, approx.)
- T Buried Tele/Fiber Optic Line (3'-5' depth, approx.)
- G Buried Gas Line (3' - 5' depth, approx.)
- W Buried Water Line (4' depth, approx.)
- E Buried Electric Line (2' - 3' depth, approx.)
- OHE Overhead Electric, Cable, & Telephone Line (15' ave height, approx.)

**Knightly Environmental Incorporated**  
Lenexa, Kansas

KEI Job No.: 69-021503-55

Date: 06/22/15



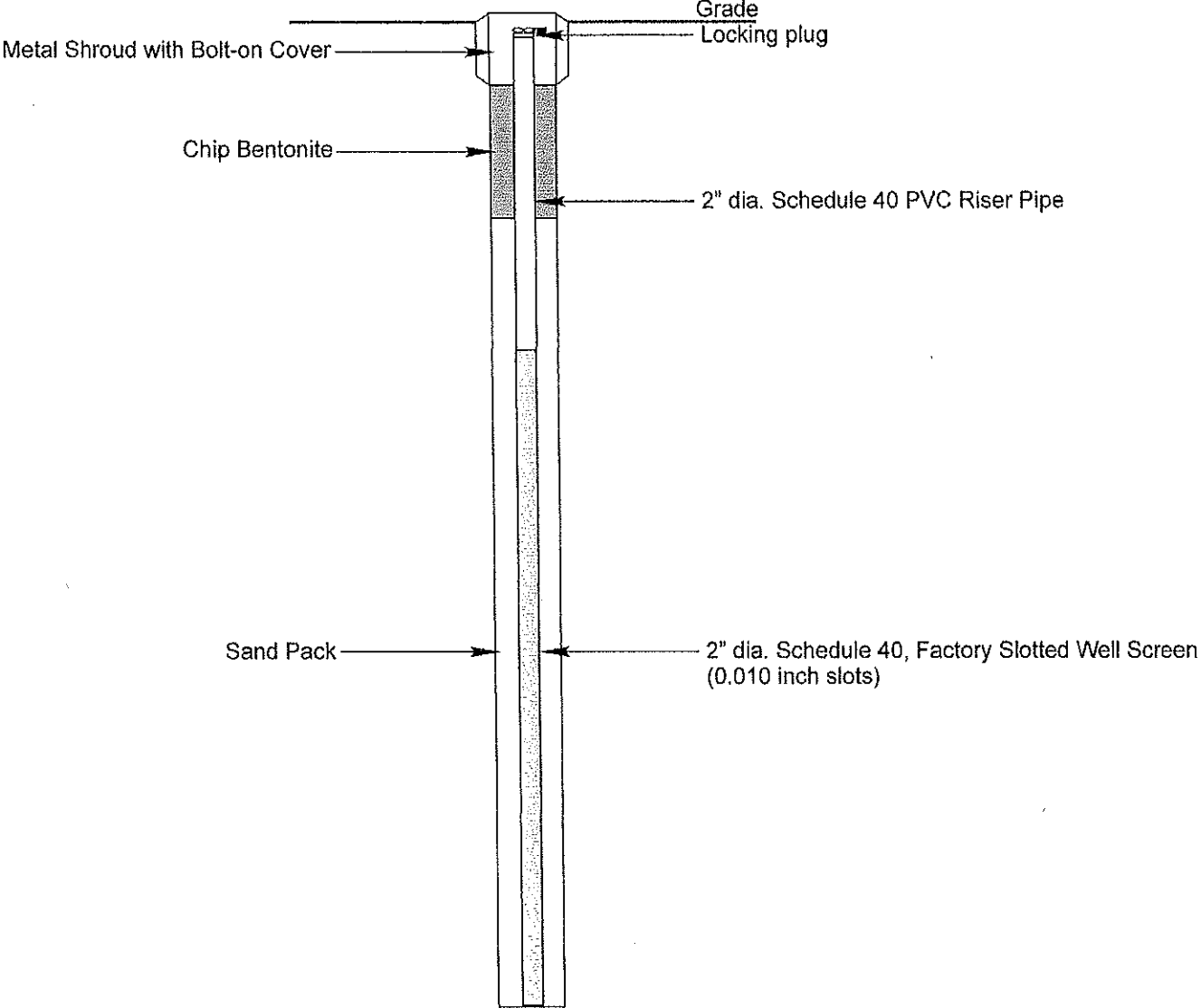
0 ft. 50  
Note: Scale Approximate

Figure 1

**Mike's University 66 Service**  
2434 Iowa  
Lawrence, Kansas  
KDHE Project U4-023-14636

**Proposed Well Locations**

MONITORING WELL SCHEMATIC  
Mike's University 66 Service  
2434 Iowa, Lawrence, Kansas



Total Depth ~25 feet  
8-1/4" dia. Boring