

DISTANCE
101.19 mi
 >> Map Tools

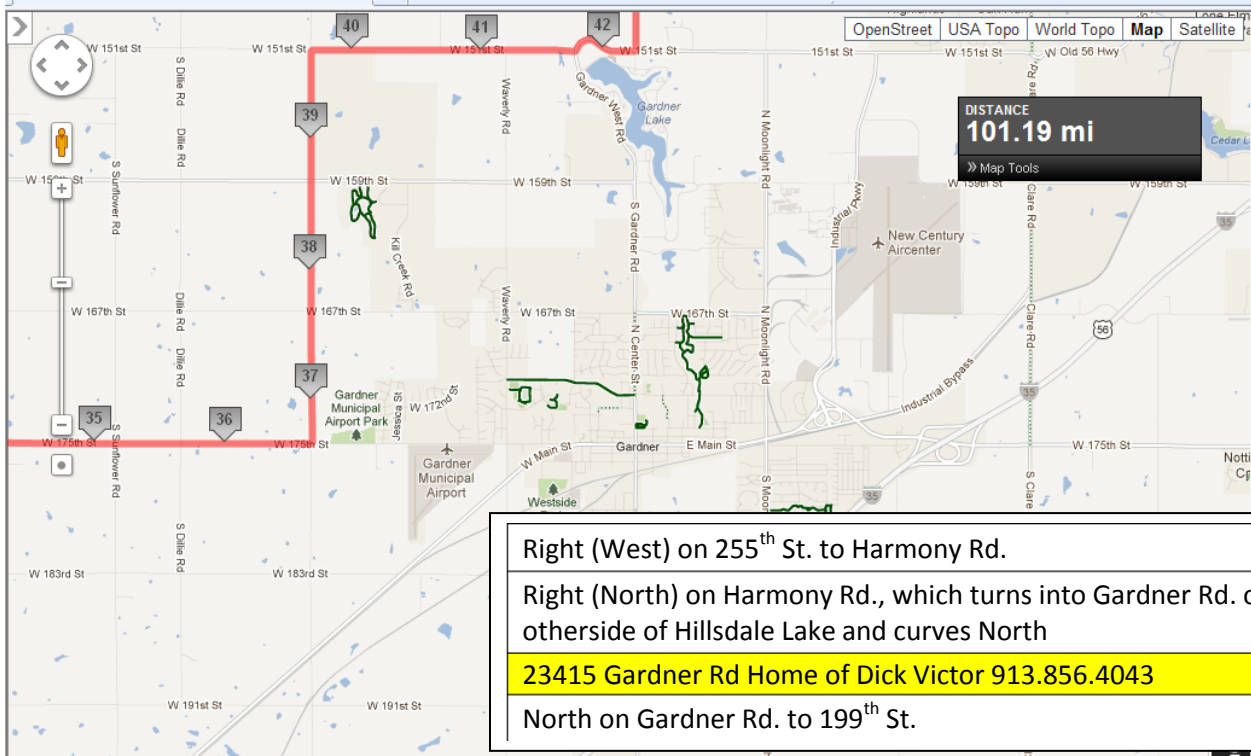
Start – Garmin Intl. – 1200 E. 151st St. Olathe, KS

- Garmin International - 1200 E. 151st St. Olathe, KS 66062**
- From Garmin parking lot, Turn right (South) on Ridgeview Rd. to 207th St.
- Right (West) on 207th St. to Woodland St.
- Left (South) on Woodland St. to 223rd Street
- Right (West) on E. Hale St.
- Left (South) on Main St.
- Right (West) on W. South St.
- SpringHill Middle School**
- Left (South) on S. Webster St.
- Right (West) on 223rd St.
- Left (South) on Old Kansas City Road to W. 255th St.

Feedback

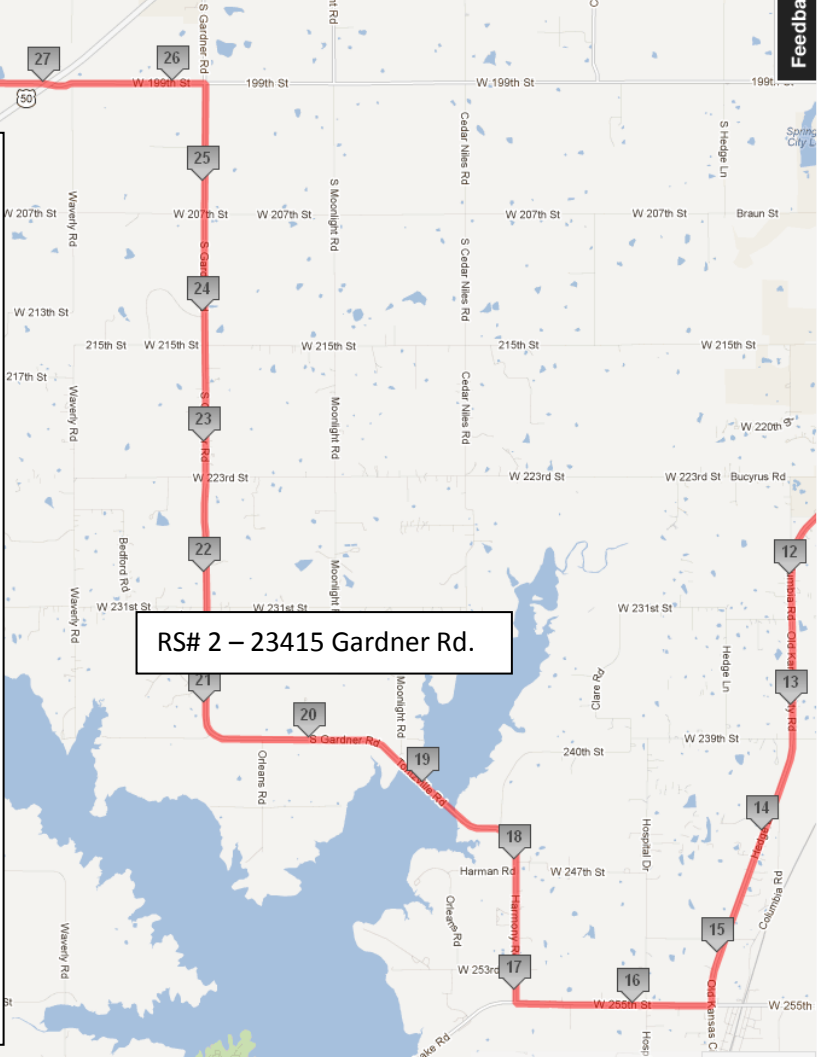
RS# 1 – Spring Hill Middle School

RS #3 – Edgerton Elementary School

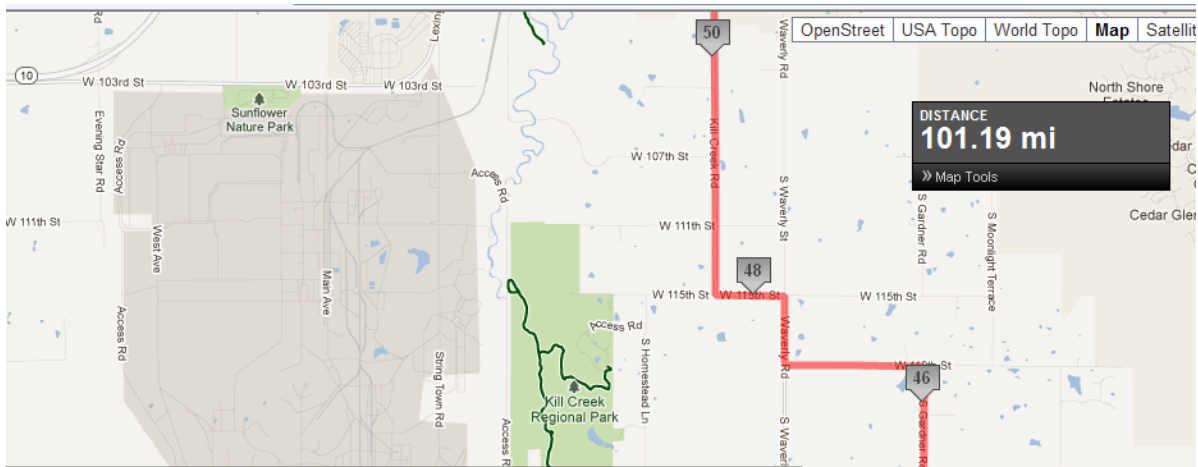


Right (West) on 255th St. to Harmony Rd.
 Right (North) on Harmony Rd., which turns into Gardner Rd. on the
 otherside of Hillsdale Lake and curves North
23415 Gardner Rd Home of Dick Victor 913.856.4043
 North on Gardner Rd. to 199th St.

- Left (West) on 199th St. – when you get to US56, you will go left at the T intersection to continue West to 4th Street.
- Left (South) on 4th to E. Nelson St.
- Right (West) on E. Nelson to Edgerton Elementary on Right (North side of the road)
- RS# 3 – Edgerton Elementary – 400 E. Nelson Rd.**
- Continue West on Nelson to Edgerton Rd. (8th St)
- Right (North) on Edgerton Rd. to 175th St.
- Right (East) on 175th to 4 Corners Rd.
- Left (North) on 4 Corners Rd. to 151st St.



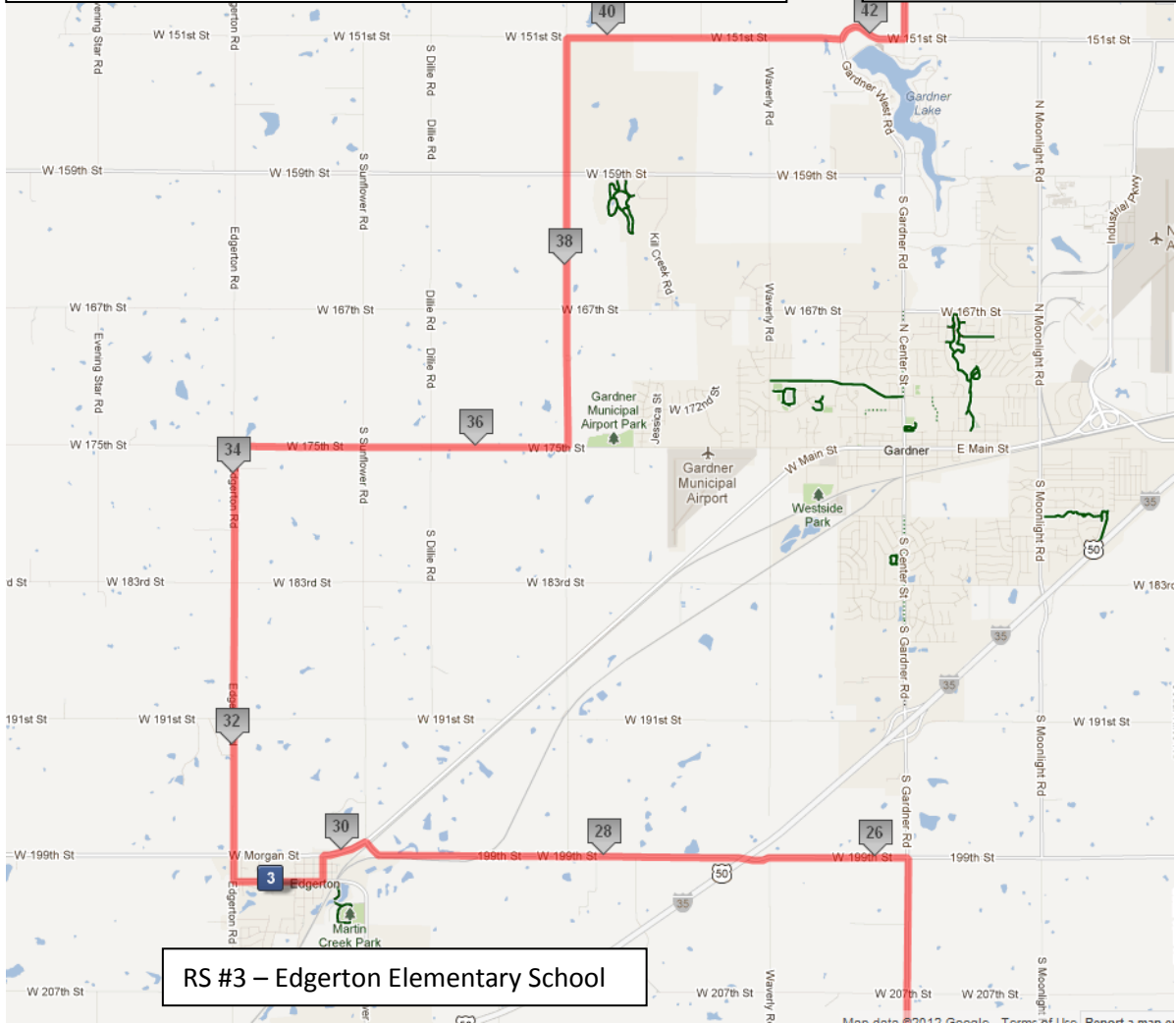
RS# 2 – 23415 Gardner Rd.



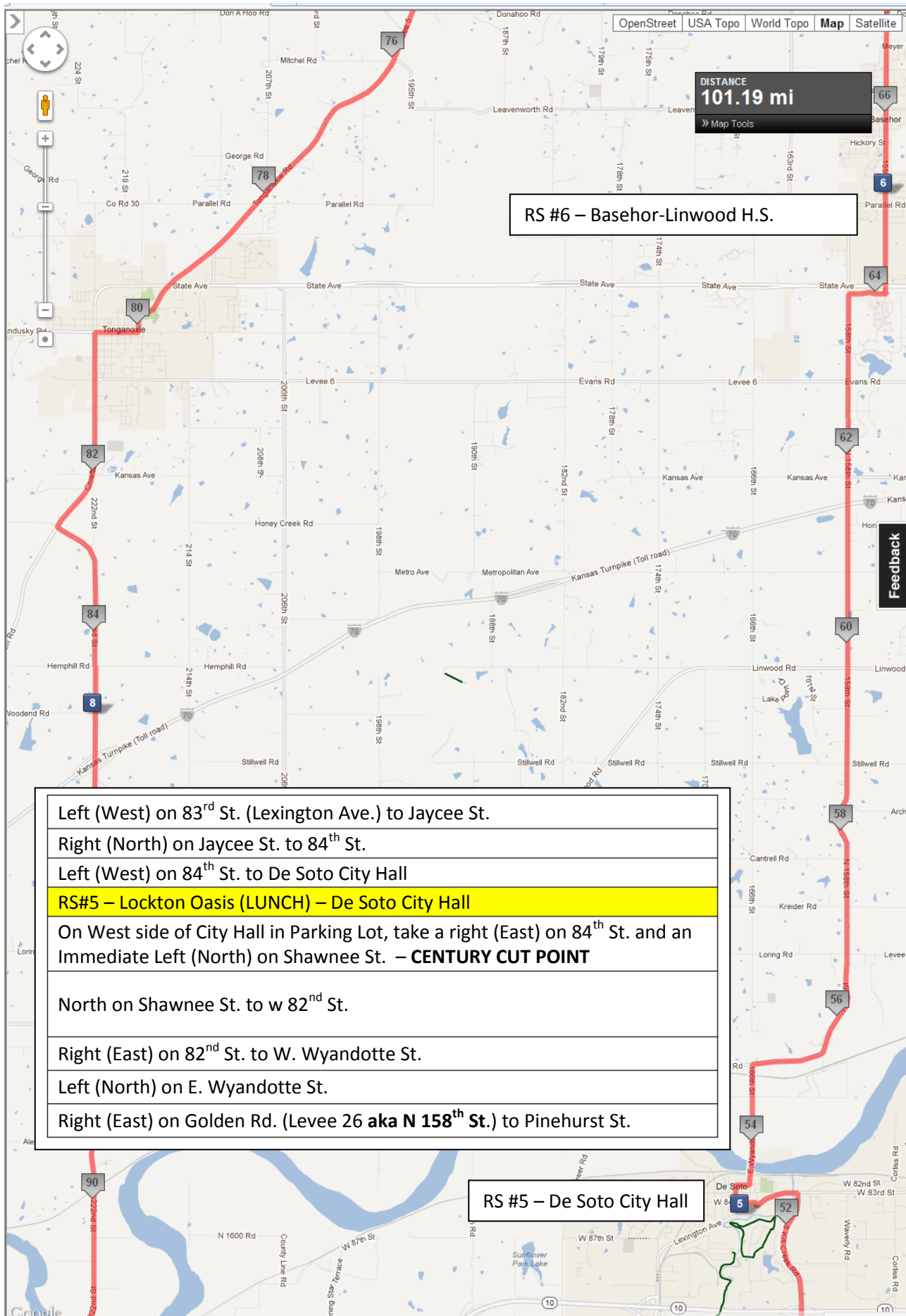
DISTANCE
101.19 mi
» Map Tools

Right (East) on 151st St. to Gardner Rd.
 Left (North) on Gardner Rd. (now all routes are together – Topeka, and all 3 KC routes) to 119th St.
RS #4 -- 14625 Gardner Rd. Home of Jo Radcliff 816.856.8266
 Continue North on Gardner Rd. to 119th St.
 Left (West) on 119th St. to S. Waverly Rd.
 Right (North) on S. Waverly Rd. to 115th St.
 Left (West) on 115th St. to Kill Creek Rd.
 Right (North) on Kill Creek Rd. to 83rd St.

RS #4 – 14625 Gardner Rd.



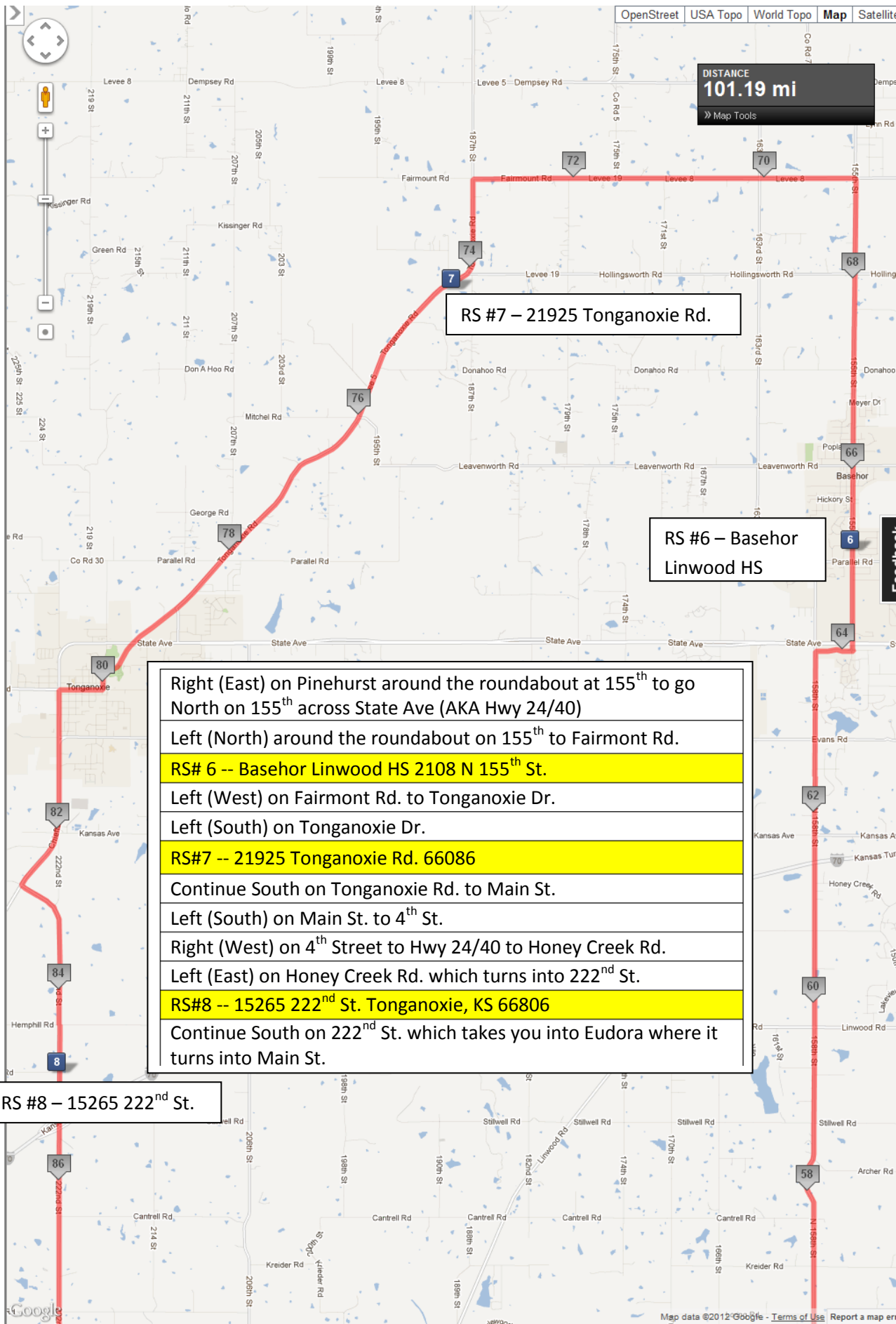
RS #3 – Edgerton Elementary School

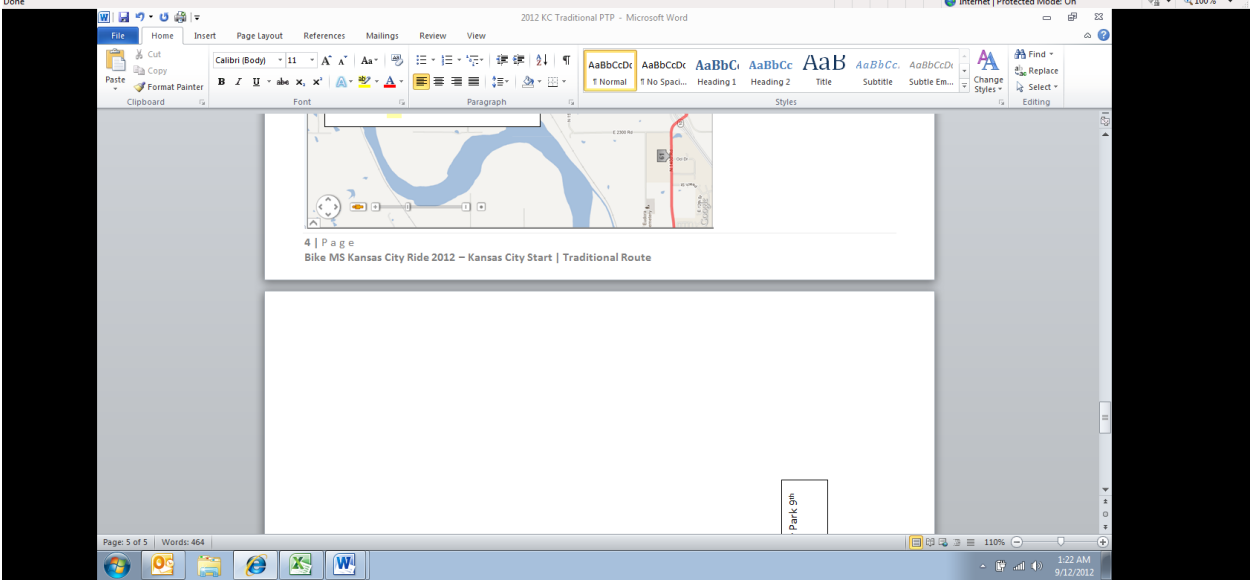
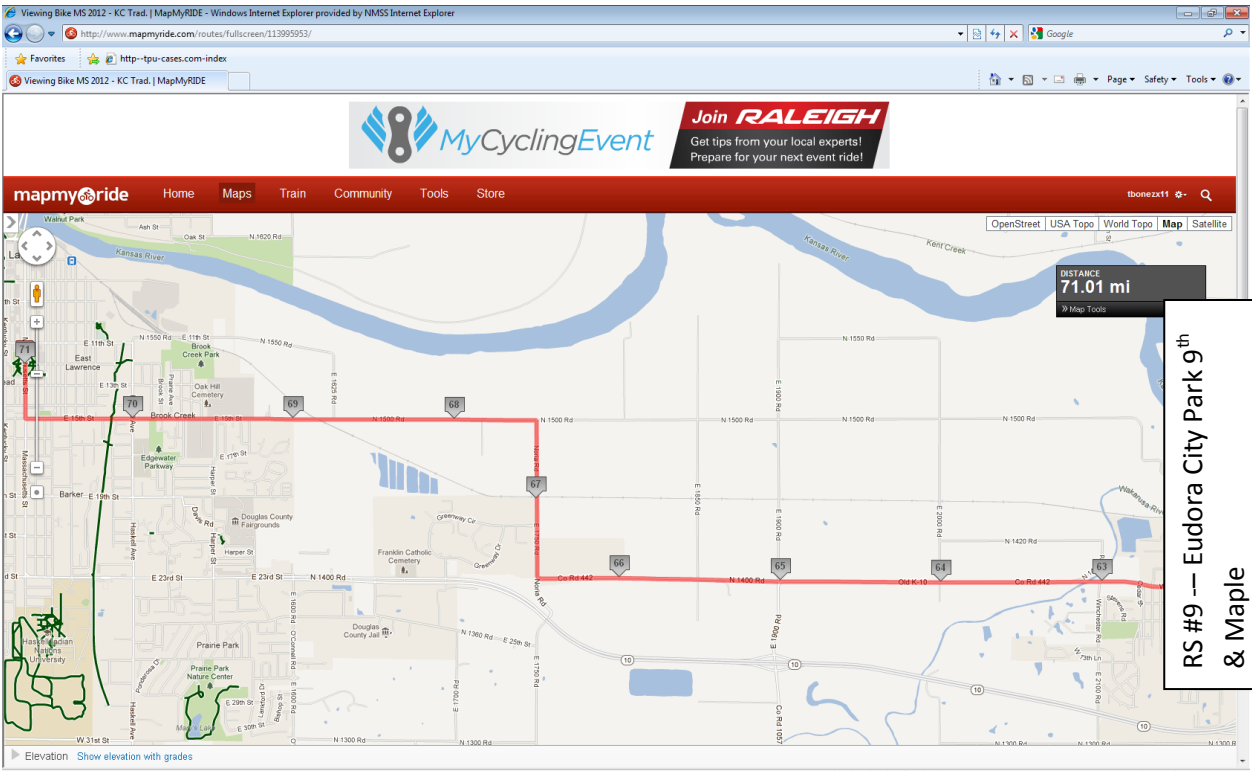


RS #6 – Basehor-Linwood H.S.

- Left (West) on 83rd St. (Lexington Ave.) to Jaycee St.
- Right (North) on Jaycee St. to 84th St.
- Left (West) on 84th St. to De Soto City Hall
- RS#5 – Lockton Oasis (LUNCH) – De Soto City Hall
- On West side of City Hall in Parking Lot, take a right (East) on 84th St. and an Immediate Left (North) on Shawnee St. – **CENTURY CUT POINT**
- North on Shawnee St. to w 82nd St.
- Right (East) on 82nd St. to W. Wyandotte St.
- Left (North) on E. Wyandotte St.
- Right (East) on Golden Rd. (Levee 26 aka N 158th St.) to Pinehurst St.

RS #5 – De Soto City Hall





FINISH -- 101 miles -- South
Park -- 11th & Mass St.

