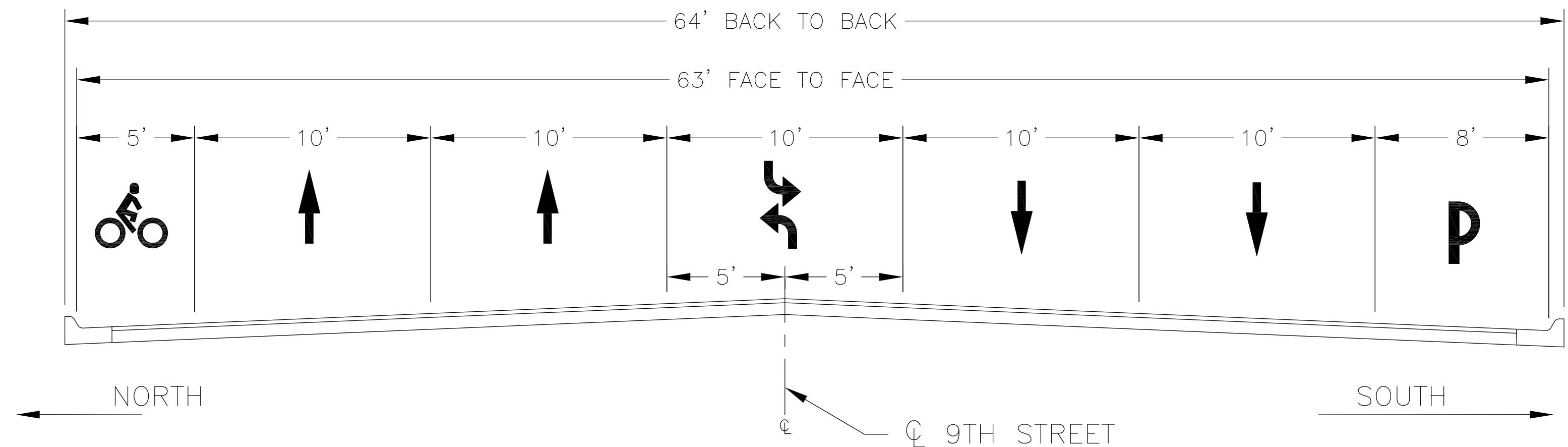
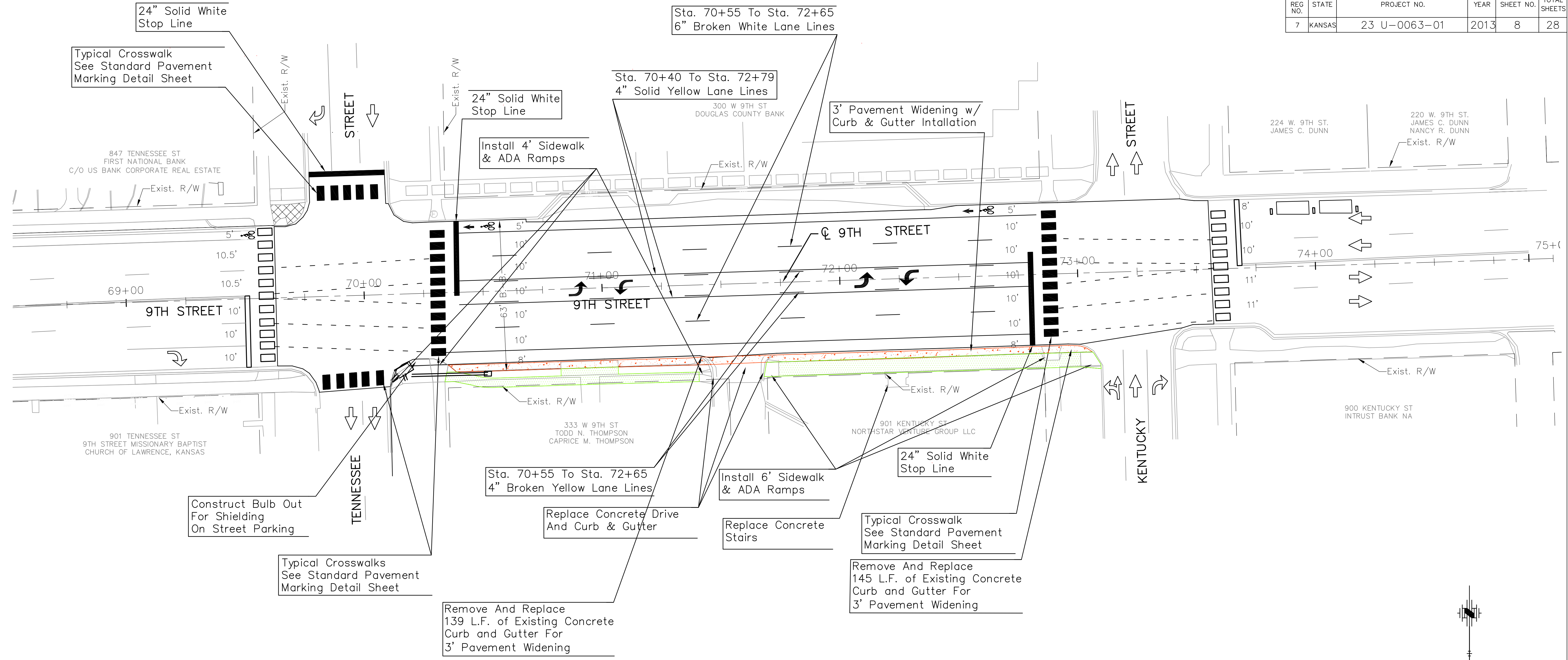
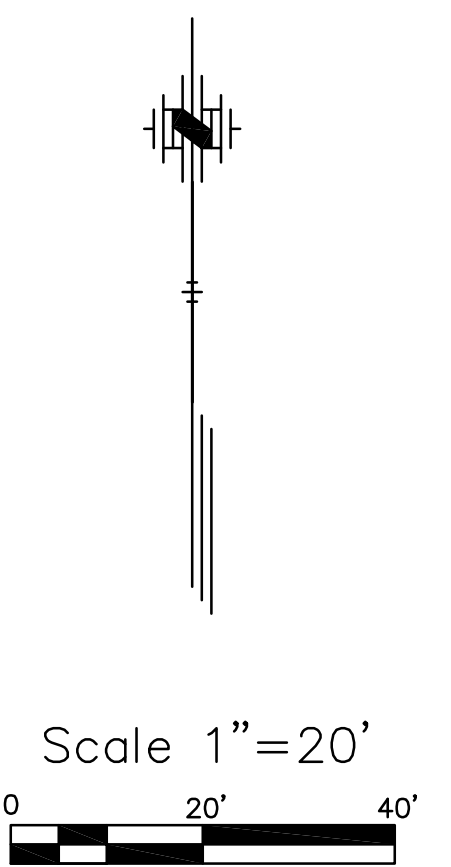


FHWA REG. NO.	STATE	PROJECT NO.	YEAR	SHEET NO.	TOTAL SHEETS
7	KANSAS	23 U-0063-01	2013	8	28



STA. to STA.
70+40 to 72+81
TYPICAL SECTION WITH BICYCLE LANES



Construction Notes:

1. Stop Lines Are To Be Placed 4 Feet Behind Crosswalk Lines. See Pavement Marking Details On Sheet 9.
2. See City of Lawrence Specifications For Pavement Markings.

KANSAS DEPARTMENT OF TRANSPORTATION															
PAVEMENT MARKING PLAN ON 9TH STREET, BETWEEN TENNESSEE ST. AND KENTUCKY ST. LAWRENCE, DOUGLAS COUNTY, KANSAS															
DESIGNED	ZDB	DETAILED	ZDB	QUANTITIES	TRACED										
DESIGN CK.	DPC	DETAIL CK.	DPC	QUAN. CK.	TRACE CK.										
<table border="1"> <tr> <th>NO.</th> <th>DATE</th> <th>REVISIONS</th> <th>BY</th> <th>APP'D</th> </tr> <tr> <td>1</td> <td>7/24/12</td> <td>Current Version</td> <td>ZDB</td> <td>DPC</td> </tr> </table>						NO.	DATE	REVISIONS	BY	APP'D	1	7/24/12	Current Version	ZDB	DPC
NO.	DATE	REVISIONS	BY	APP'D											
1	7/24/12	Current Version	ZDB	DPC											
KDOT Graphics Certified 05-05-2011															

Drawn By \$\$\$USERNAME\$\$\$ Plotted \$\$\$SYTIME\$\$\$
 File \$\$\$DGN\$SPEC\$\$\$ \$\$\$KDOTGRP\$\$\$

KDOT Graphics Certified