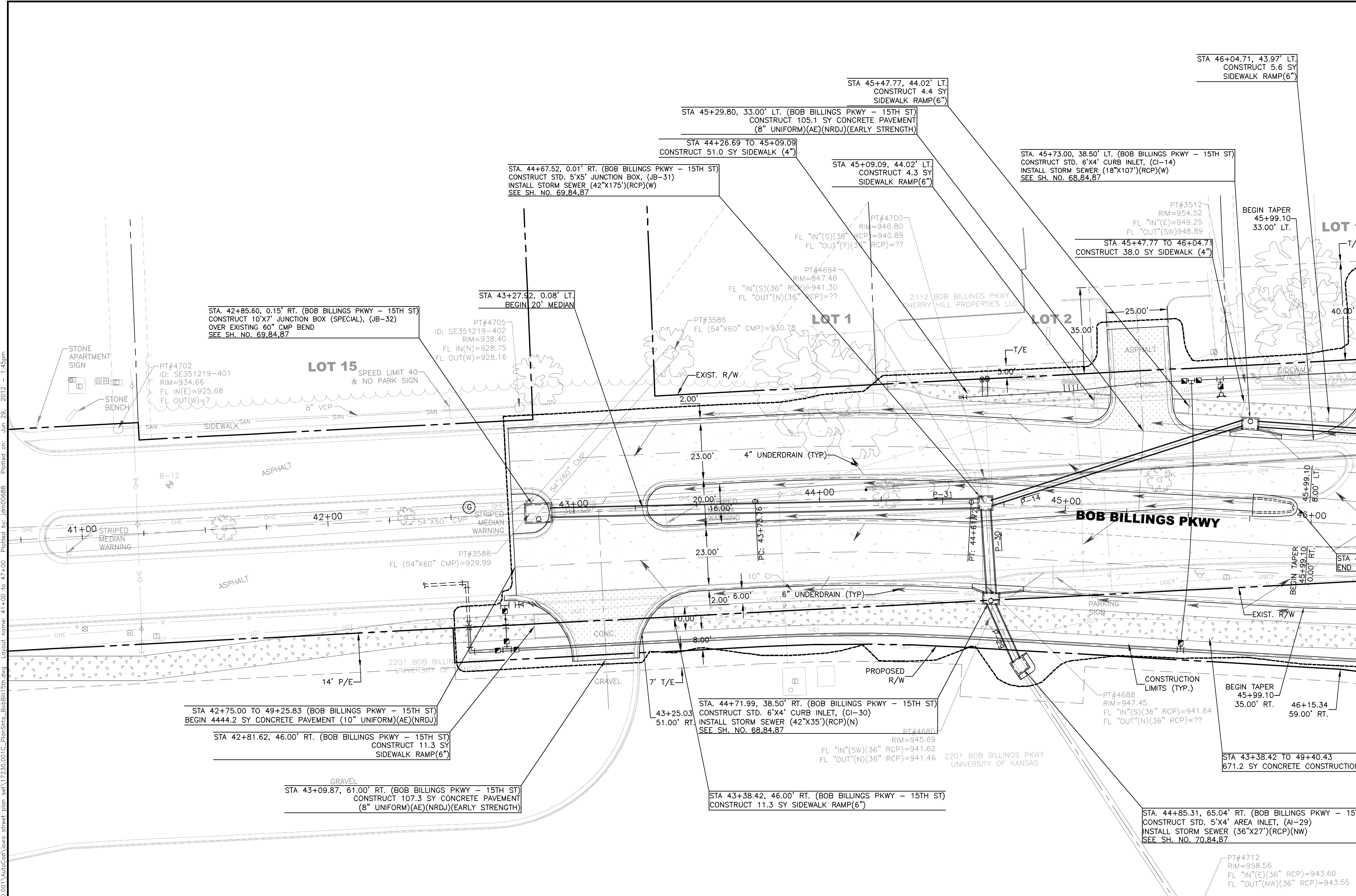


STATE	PROJECT NO.	CITY NO.	YEAR	SHEET NO.	TOTAL SHEETS
KANSAS	23 U-0015-01	PW1012	2012	20	193



Drawing name: W:\Proj\17000\17230\17230.001\AutoCAD\ Iowa street plan set\17230.001\Plan\Shits_BobBill15tr.dwg Layout name: 41+00 to 47+00 Plotted on: Jun 29, 2012 1:45pm
 Plotter: dymo0688

NO.	DATE	REVISION	BY	APP'D

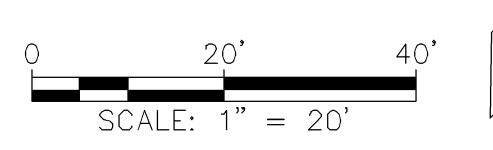
BOB BILLINGS PKWY. PLAN
STA. 41+00 TO 47+00

IOWA STREET, IRVING HILL OVERPASS TO SOUTH OF HARVARD STREET & STORM SEWER RECONSTRUCTION

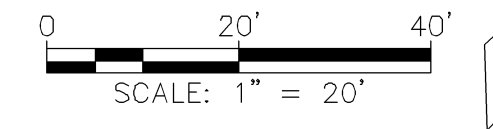
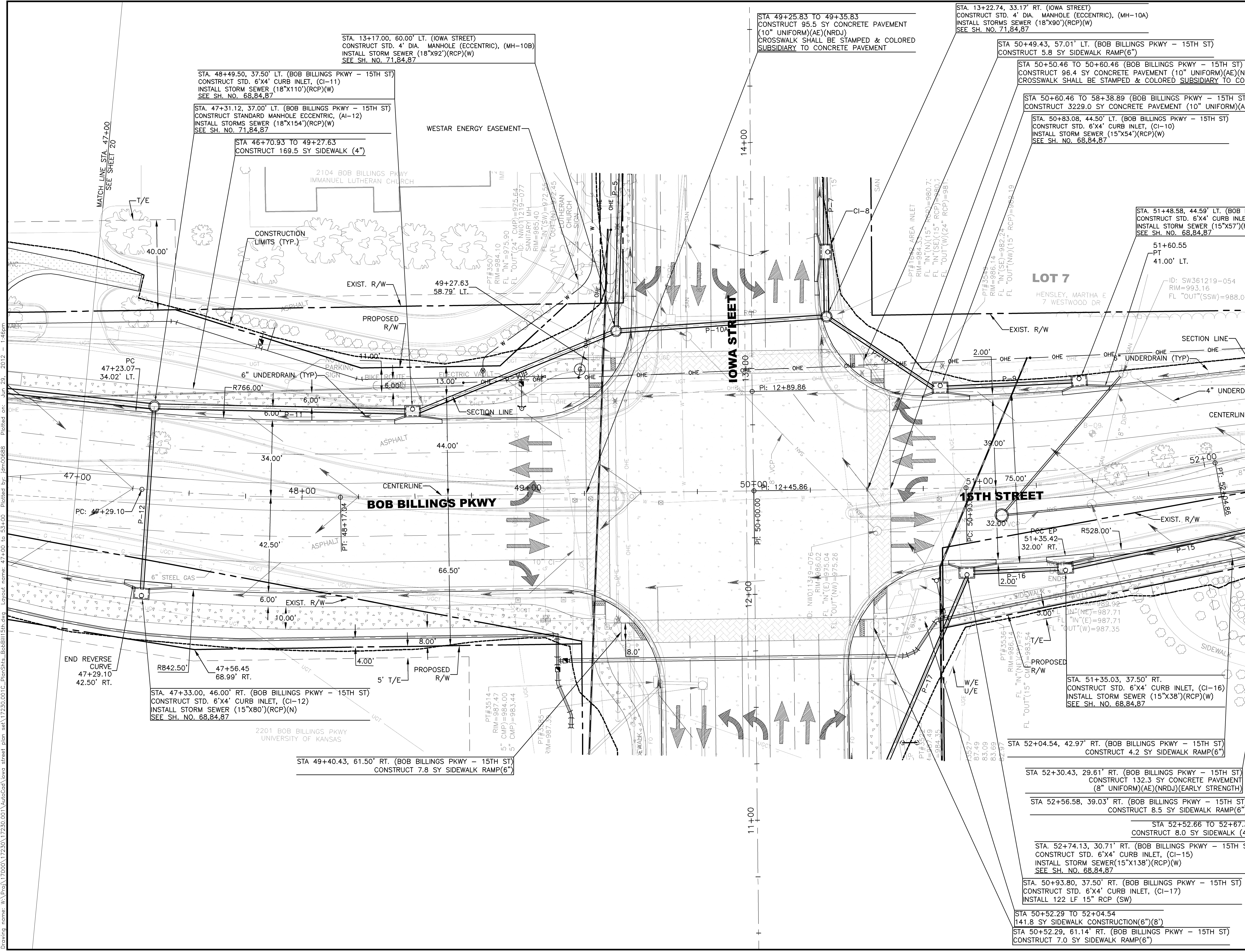
BARTLETT & WEST

DATE: JUNE 2012
 W.O.: 17230.001
 20 OF 193

544 COLUMBIA DRIVE - LAWRENCE KS 66049
 PH. 785.749.9482 - FAX 785.749.5961
 WWW.BARTWEST.COM



STATE	PROJECT NO.	CITY NO.	YEAR	SHEET NO.	TOTAL SHEETS
KANSAS	23 U-0015-01	PW1012	2012	22	193



NO.	DATE	REVISION	BY	APP'D
BOB BILLINGS - 15TH ST. PLAN				
STA. 47+00 TO 53+00				
IOWA STREET, IRVING HILL OVERPASS TO SOUTH OF HARVARD STREET & STORM SEWER RECONSTRUCTION				
BARTLETT & WEST				DATE: JUNE 2012
544 COLUMBIA DRIVE - LAWRENCE KS 66049 PH. 785.749.9488 - FAX 785.749.5961 WWW.BARTLETTWEST.COM				W.D.: 17230.001
				22 OF 193

Drawing name: W:\Freel\17000\17230\17230.001\AutoCAD\Iowa street plan set\17230.001.dwg Plot name: 47+00 to 53+00 Plotted by: jdm0688 Plotted on: Jun 29, 2012 1:46pm