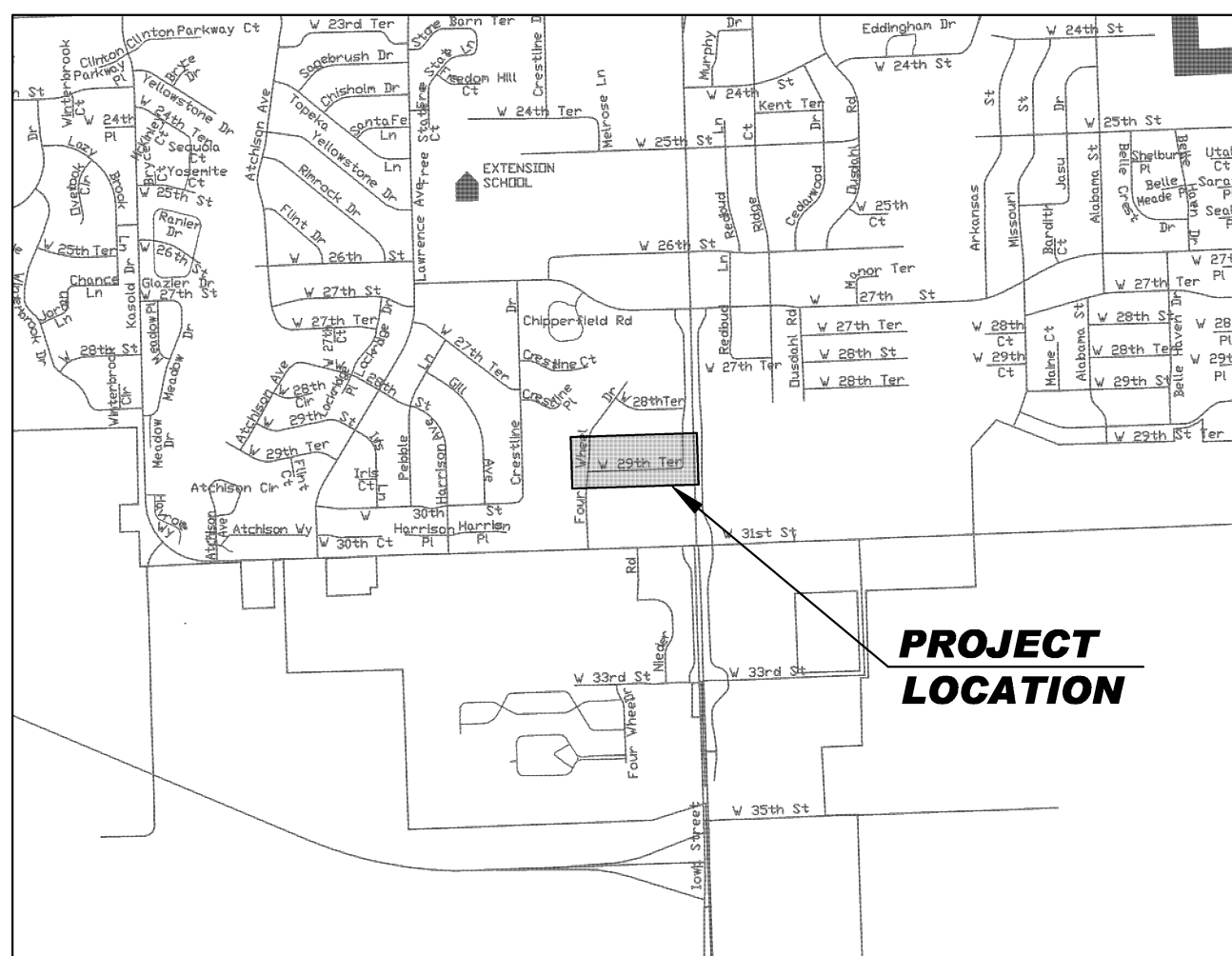
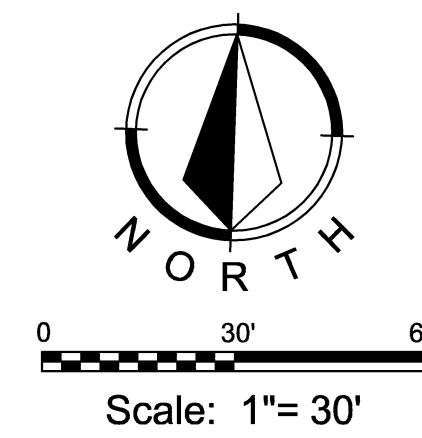


SITE PLAN

LEGEND

 OUTDOOR VEHICLE DISPLAY AREA (PERMEABLE PAVERS)



LOCATION MAP

W. 29th Terrace and Frontage Road
LAWRENCE, KS 66047

SITE PLAN

BG
CONSULTANTS
ARCHITECTS
ENGINEERS
PLANNERS

Project No. 11-1293L
Date: Jan. 19, 2012
Revised: N/A

SHEET NO.

1

PRELIMINARY
Not for Construction

Briggs Auto Plaza

**29th Street
Terrace and
Frontage
Road**

29th Street Terrace
Lawrence, KS 66049

Revision Key

No.	Date	Revision

Project Manager:
Clay Phillips AIA


Project Number:
11-1275L

Date of Issue:
January 20, 2012

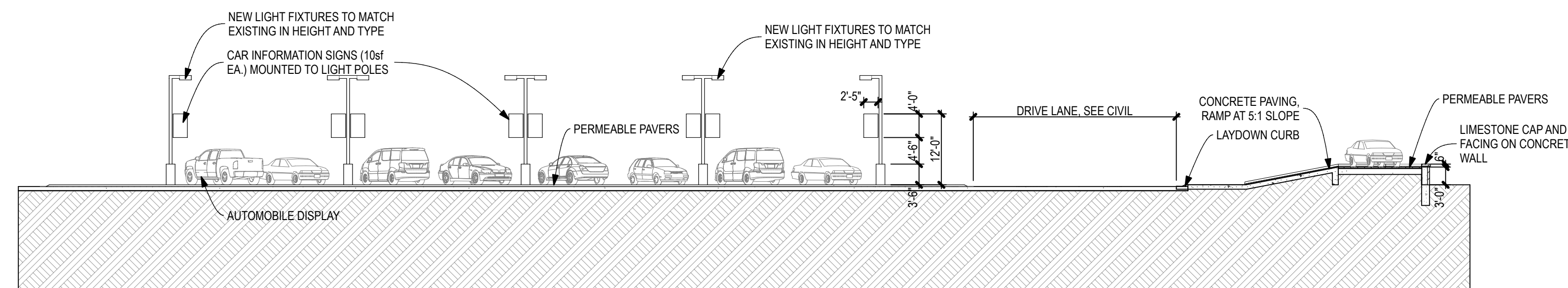
Sheet Number:

A2.11

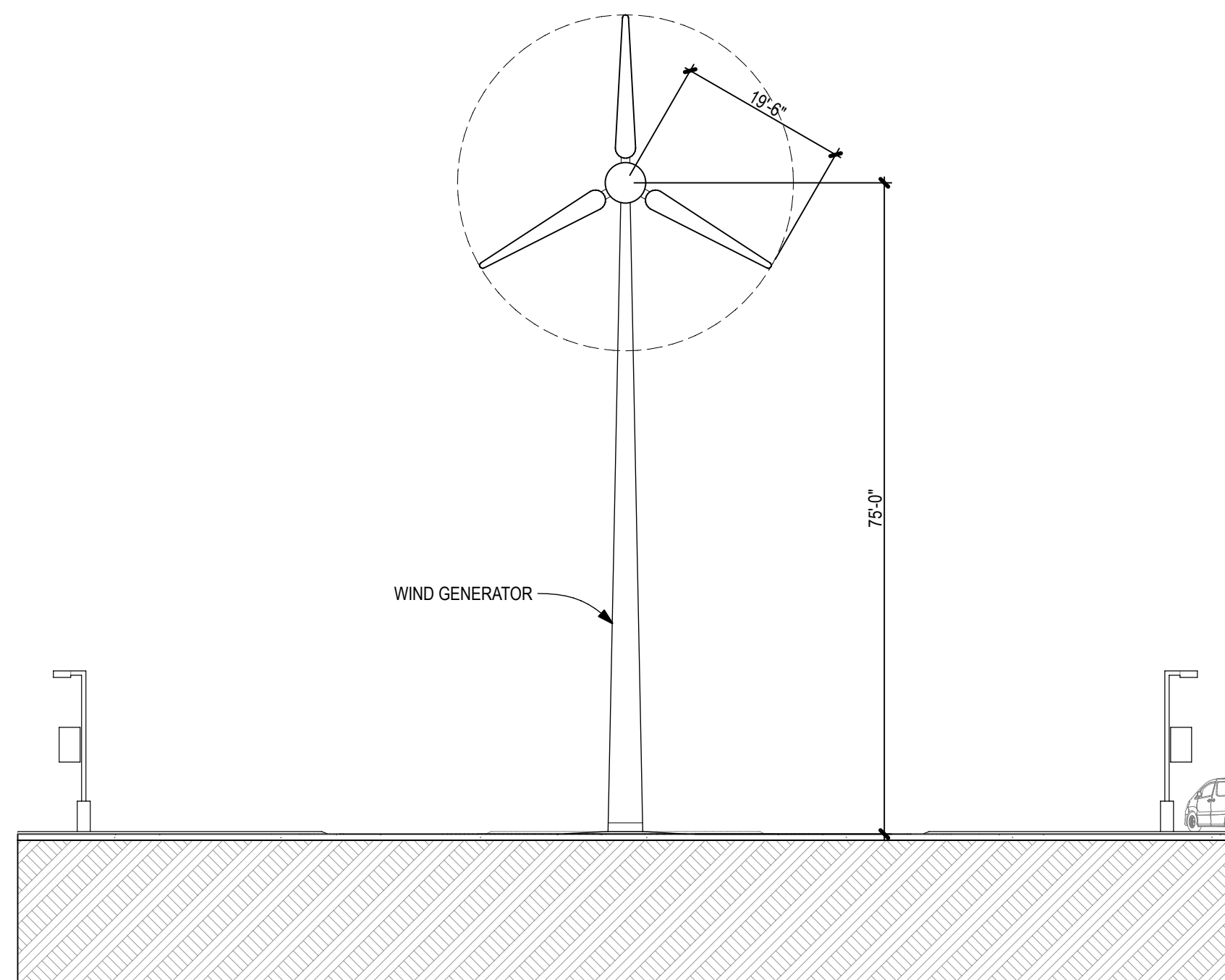
Site Details



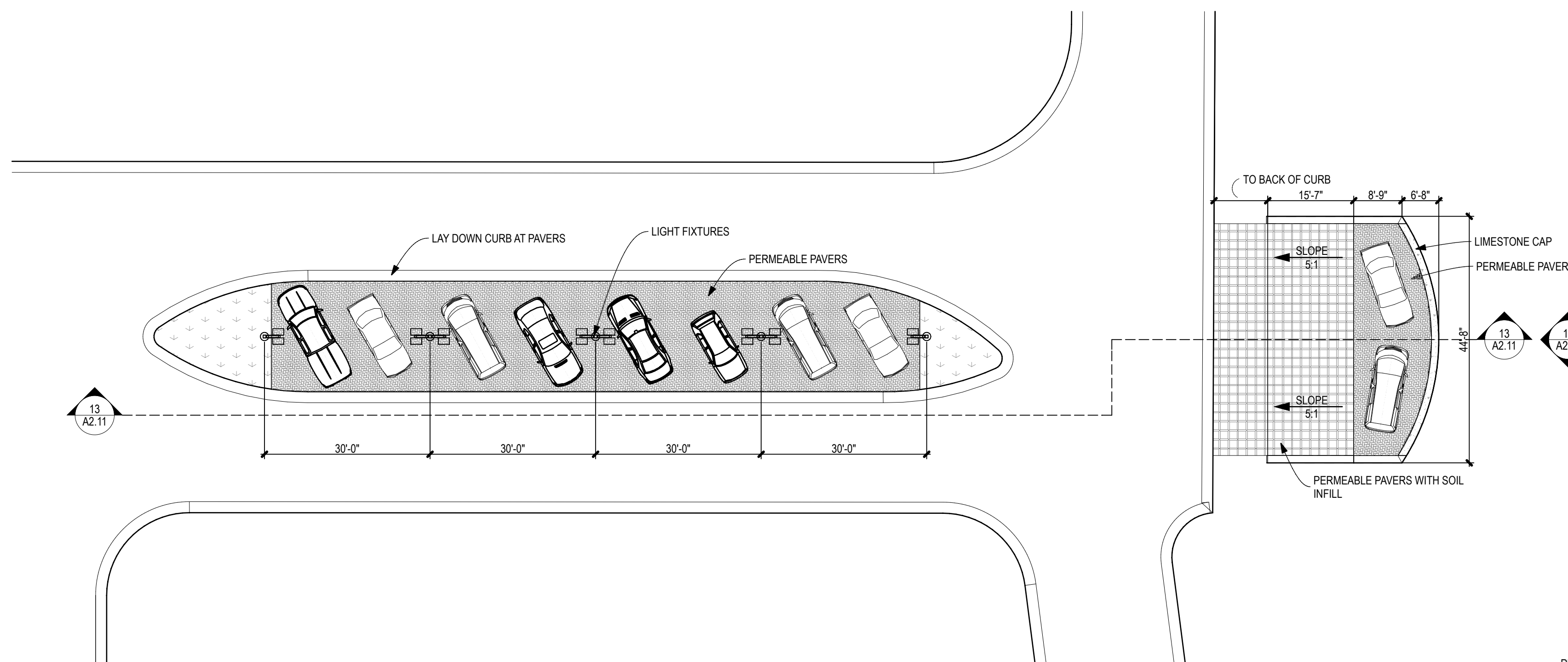
19
A2.11 Stone Wall Elevation
SCALE: 1/8" = 1'-0"



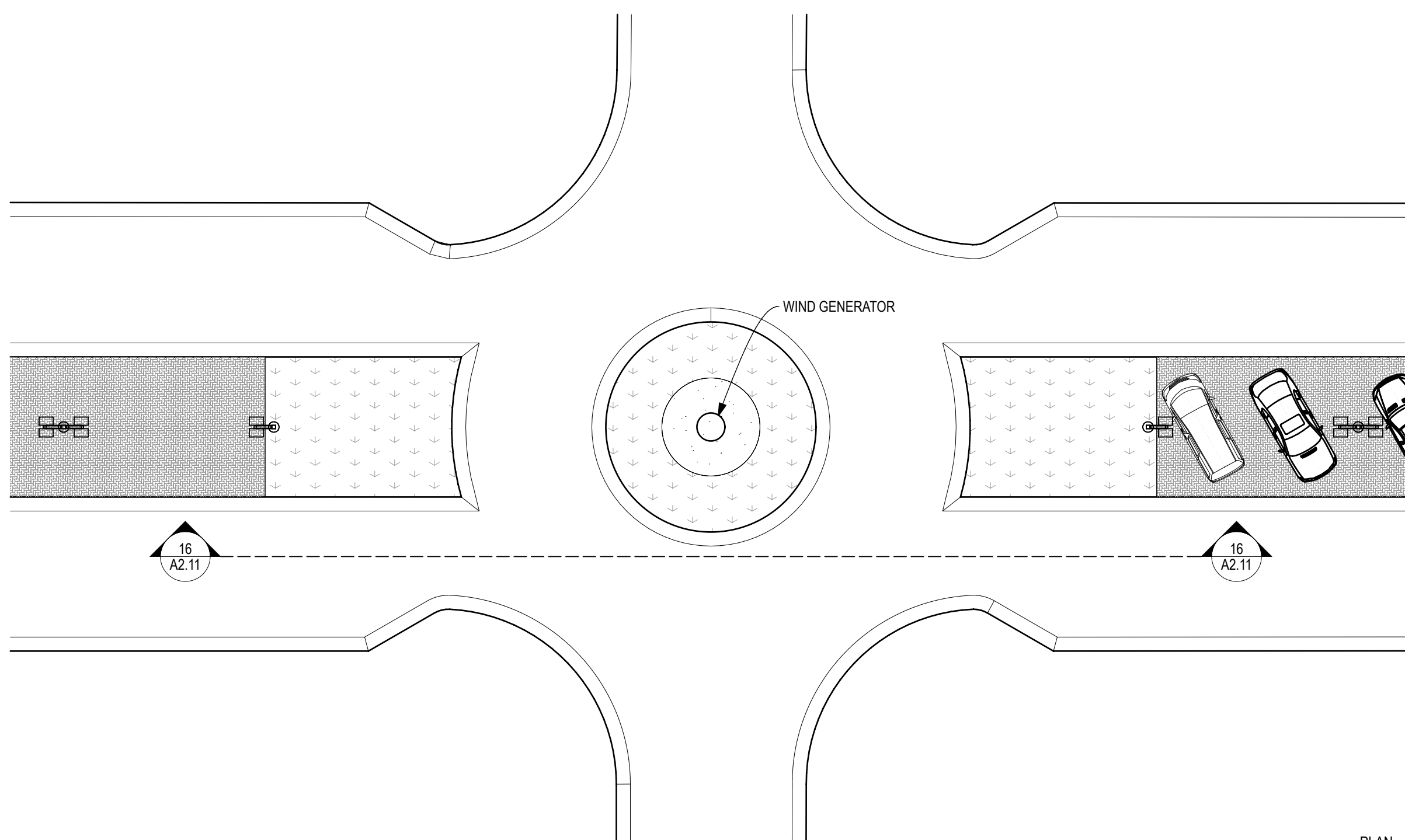
13
A2.11 Site Section through Car Display Areas
SCALE: 1/16" = 1'-0"



16
A2.11 Site Section at Wind Generator
SCALE: 1/16" = 1'-0"



1
A2.11 Partial Site Plan
SCALE: 1/16" = 1'-0"



4
A2.11 Partial Site Plan
SCALE: 1/16" = 1'-0"